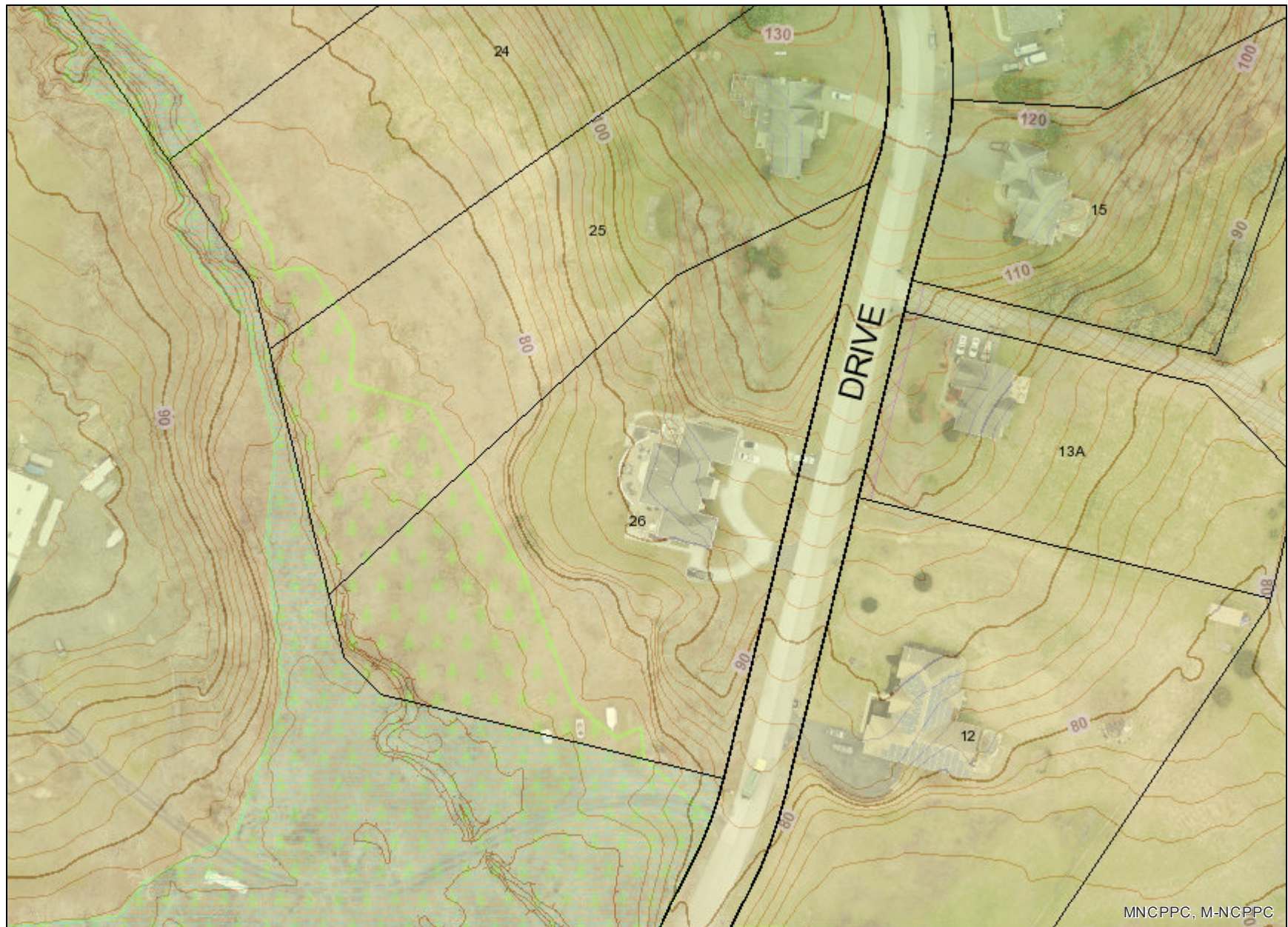



# HERNANDEZ 202 STAN FEY UPPER MARLBORO MD 20774




# Legend for HERNANDEZ 202 STAN FEY UPPER MARLBORO MD 20774

**Property**

Road Casings




Property




**Elevation**


Contour - 2 Ft (2021)




7101 (Index Contour)




7102 (Intermediate Contour)




7103 (Index Depression Contour)




7104 (Intermediate Depression Contour)




7105 (Index Hidden Contour)




7106 (Intermediate Hidden Contour)




7107 (Index Hidden Depression Contour)




7108 (Intermediate Hidden Depression Contour)




Ground Control (2020)



Digital Elevation Model (2021)




High : 497




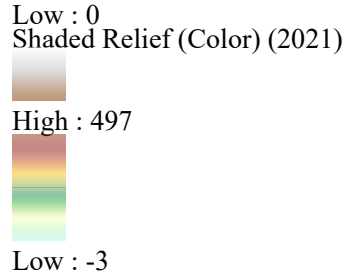
Low : -3

Shaded Relief (Grayscale) (2021)



High : 254





## Easement

Environmental and Cultural (Platted)



Conservation



Floodplain



Landscape



Water Management

MALPF, HARPP and Rural Legacy



HARPP



MALPF



Rural Legacy

Miscellaneous (Platted)



Access



Construction



Lot Line



Negative



Signage



Trail



Utility



Water Management  
Mount Vernon Scenic Easement Area



Transportation and Circulation (Platted)



Access



Public Utility



Trail

**Latest Imagery**

2021 Color (Feb) – 3 inch  
Image



Red: Band\_1



Green: Band\_2



Blue: Band\_3

**Default**

Property Base Fill

