



# Legend for Jesse Warr

## Property

Road Casings



Property



## Transportation

Master Plan Pedestrian and Bike Facility



Park Trails and Shared Use Paths



Park Trails and Shared Use Paths, Planned



Bicycle Lanes



Bicycle Lanes, Planned



Shared Lanes



Shared Lanes, Planned



Walking and Equestrian Trails



Walking and Equestrian Trails, Planned



Water Trails



Water Trail, Planned



## Parks (M-NCPPC)

Trails















## Environmental


Stream Center and Drainage (2020)



Bulkhead

-  Dam
-  Drainage Connector
-  Floodwall
-  Headwall
-  Hidden Single Line Stream
-  Hidden Stream Poly Centerlines
-  Hidden Water Canal
-  Hidden Water Cooling Channel
-  Single Line Stream
-  Stream Poly Centerlines
-  Water Canal
-  Water Cooling Channel

### Latest Imagery

- 2021 Color (Feb) – 3 inch Image
  -  Red: Band\_1
  -  Green: Band\_2
  -  Blue: Band\_3

### Default

-  Property Base Fill