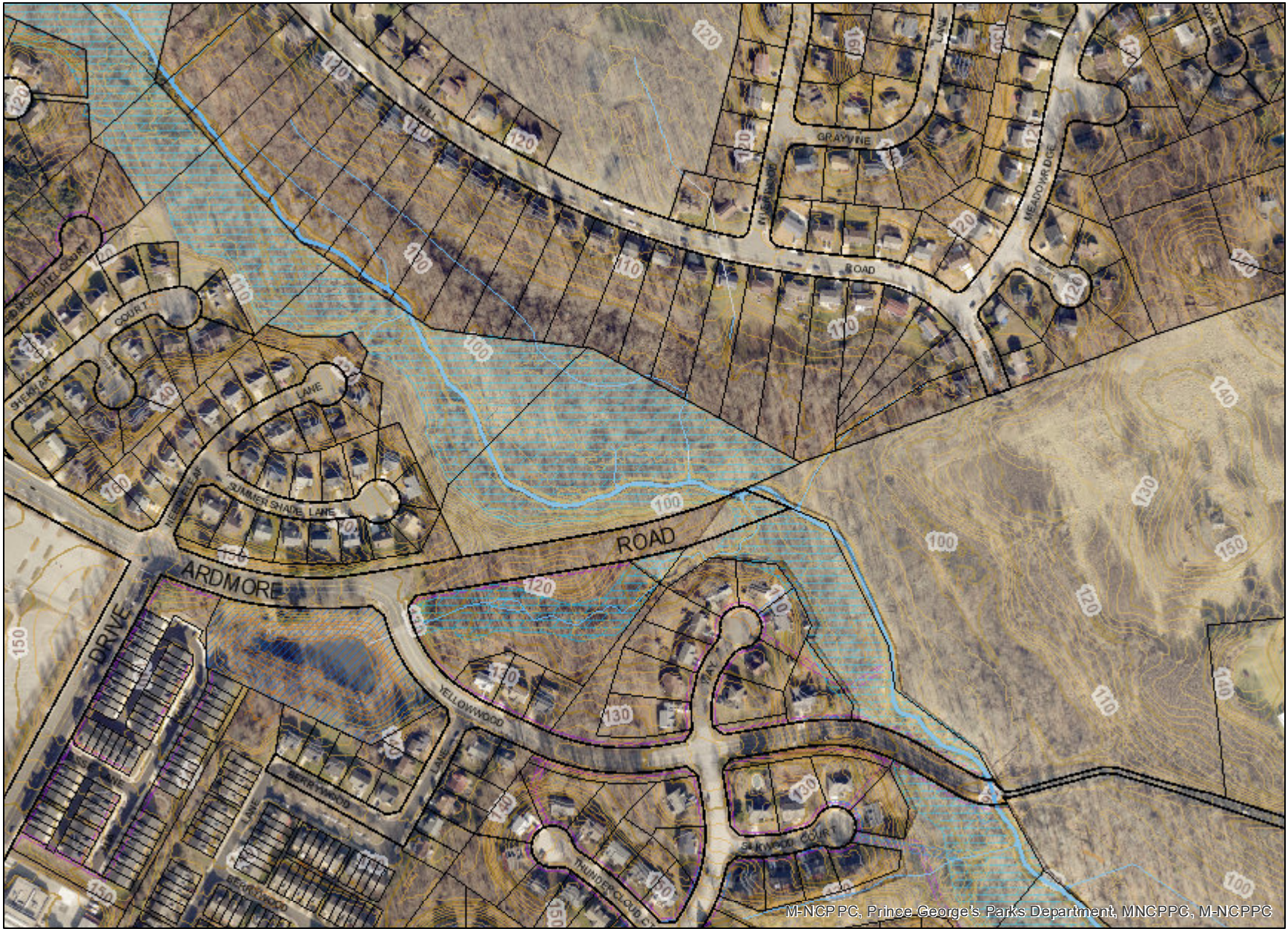



Bald Hill Stream Valley Park




Legend for Bald Hill Stream Valley Park

Property

Road Casings



Property




Parks (M-NCPPC)

M-NCPPC Parks




Environmental


Stream Center and Drainage (2020)




Bulkhead




Dam




Drainage Connector




Floodwall




Headwall




Hidden Single Line Stream




Hidden Stream Poly Centerlines




Hidden Water Canal




Hidden Water Cooling Channel




Single Line Stream



Stream Poly Centerlines



Water Canal

 Water Cooling Channel

Elevation

Contour - 2 Ft (2021)



7101 (Index Contour)



7102 (Intermediate Contour)



7103 (Index Depression Contour)



7104 (Intermediate Depression Contour)



7105 (Index Hidden Contour)



7106 (Intermediate Hidden Contour)



7107 (Index Hidden Depression Contour)



7108 (Intermediate Hidden Depression Contour)

Easement

Environmental and Cultural (Platted)



Conservation



Floodplain



Landscape



Water Management
MALPF, HARPP and Rural Legacy



HARPP



MALPF



Rural Legacy
Miscellaneous (Platted)



Access



Construction



Lot Line



Negative



Signage



Trail



Utility



Water Management

Mount Vernon Scenic Easement Area



Transportation and Circulation (Platted)



Access



Public Utility



Trail

Latest Imagery

2021 Color (Feb) – 3 inch

Image



Red: Band_1



Green: Band_2



Blue: Band_3

Default

Property Base Fill

