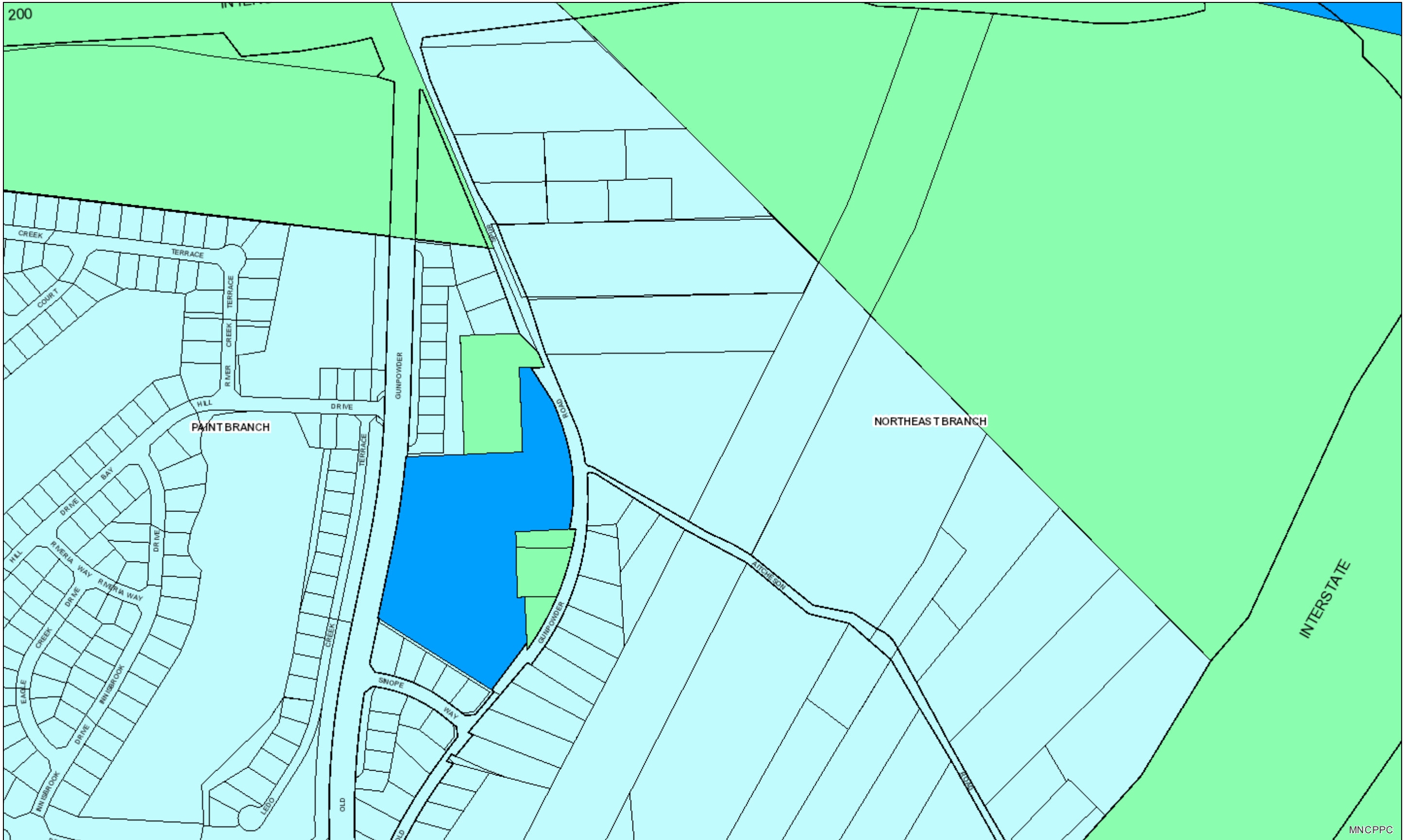


Old Gunpowder Spur Rd Contours

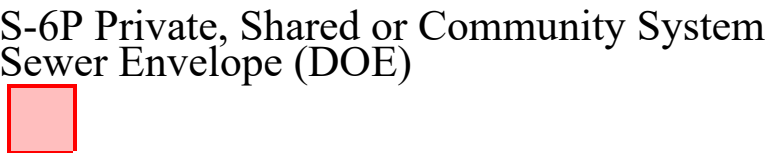
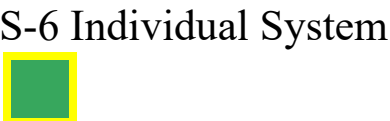
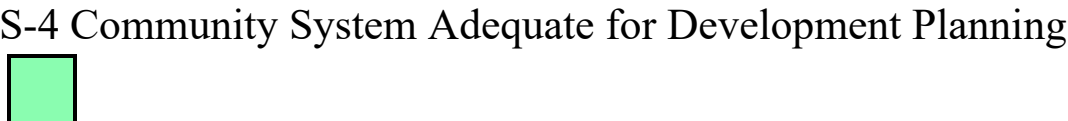
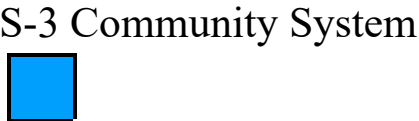
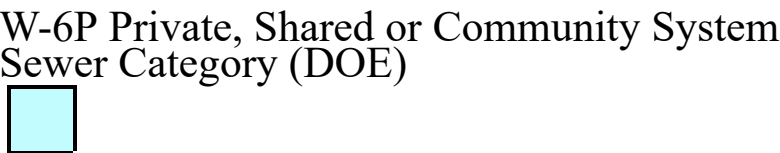
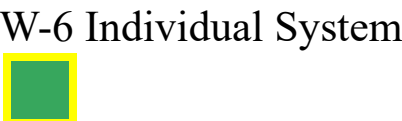
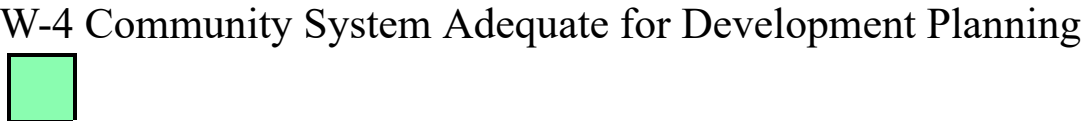
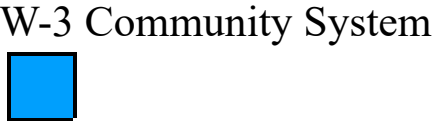


Legend for Old Gunpowder Spur Rd Contours

Property
Road Casings



Sewer and Water



No Community System Planned



Planned or Existing Community System
Sewer Basin (WSSC)



Zoning

Aviation Policy Areas



1



2



3M; 3S



4



5



6

Chesapeake Bay Critical Area Overlay (2015)



Military Installation Overlay - Height



Military Installation Overlay - Noise



High Noise Intensity Zone



Noise Intensity Zone

Military Installation Overlay - Safety



Accident Potential Zone 1



Accident Potential Zone 2



Clear Zone
Neighborhood Conservation Overlay



Prior Special Exception



Special Exception



Zoning Beltway Region



Zoning Line



Zoning



ROS



AG



AR



RE



RR



RSF-95



RSF-65



RSF-A



RMF-12



RMF-20



RMF-48



CN



CS



CGO



IE



IH



NAC



TAC-C



TAC-E



LTO-C



LTO-E



RTO-L-C



RTO-L-E



RTO-H-C



RTO-H-E



RMH

LCD

LMXC

LMUTC

R-PD

NAC-PD

TAC-PD

LTO-PD

RTO-PD

MU-PD

IE-PD

Default

Property Base Fill