

# Legend for North Woods Soils, Terrain

**Property**

Road Casings




Property




**Transportation**


Pavement (2020)



Parking Lot




Road




**Environmental**

Soil (NRCS)




Wetland (DNR)




**Elevation**


Contour - 2 Ft (2021)




7101 (Index Contour)




7102 (Intermediate Contour)




7103 (Index Depression Contour)




7104 (Intermediate Depression Contour)




7105 (Index Hidden Contour)




7106 (Intermediate Hidden Contour)



7107 (Index Hidden Depression Contour)



7108 (Intermediate Hidden Depression Contour)



**Default**  
Property Base Fill

