

# PGAtlas Sensitive Species and Water Features



# Legend for PGAtlas Sensitive Species and Water Features

Property

Road Casings

Property

Environmental

Stream Center and Drainage (2020)

Bulkhead

Dam

Drainage Connector

Floodwall

Headwall

Hidden Single Line Stream

Hidden Stream Poly Centerlines

Hidden Water Canal

Hidden Water Cooling Channel

Single Line Stream





Stream Poly Centerlines

Water Canal






Water Cooling Channel

Floodplain (DPIE)

Sensitive Species Review (DNR)

-  Soil (NRCS)
-  Watershed (DOE)
-  Wetland (DNR)
-  Wetland (DNR)

### Easement

-  Environmental and Cultural (Platted)
-  Conservation
-  Floodplain
-  Landscape
-  Water Management

### Latest Imagery

-  2021 Color (Feb) – 3 inch Image
-  Red: Band\_1
-  Green: Band\_2
-  Blue: Band\_3

### Default

-  Property Base Fill