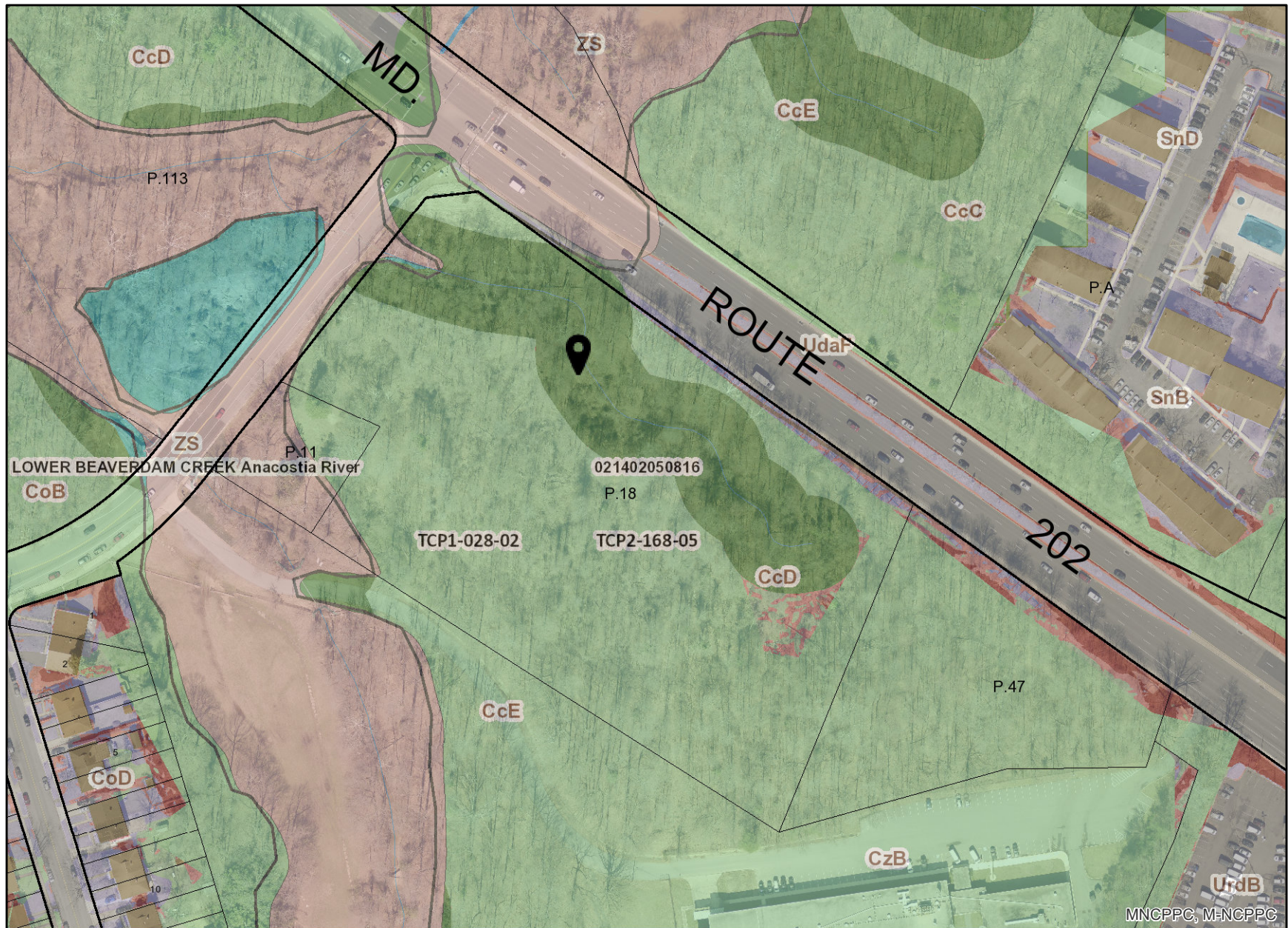


## 8.5X11\_Landscape



Property

Road Casings

Property

Environmental

Brownfield and Superfund Site (EPA)

BROWNFIELDS PROPERTY

SUPERFUND (NON-NPL)

SUPERFUND NPL

Stream Center and Drainage (2020)

Bulkhead

Dam

Drainage Connector

Floodwall

Headwall

Hidden Single Line Stream

Hidden Stream Poly Centerlines

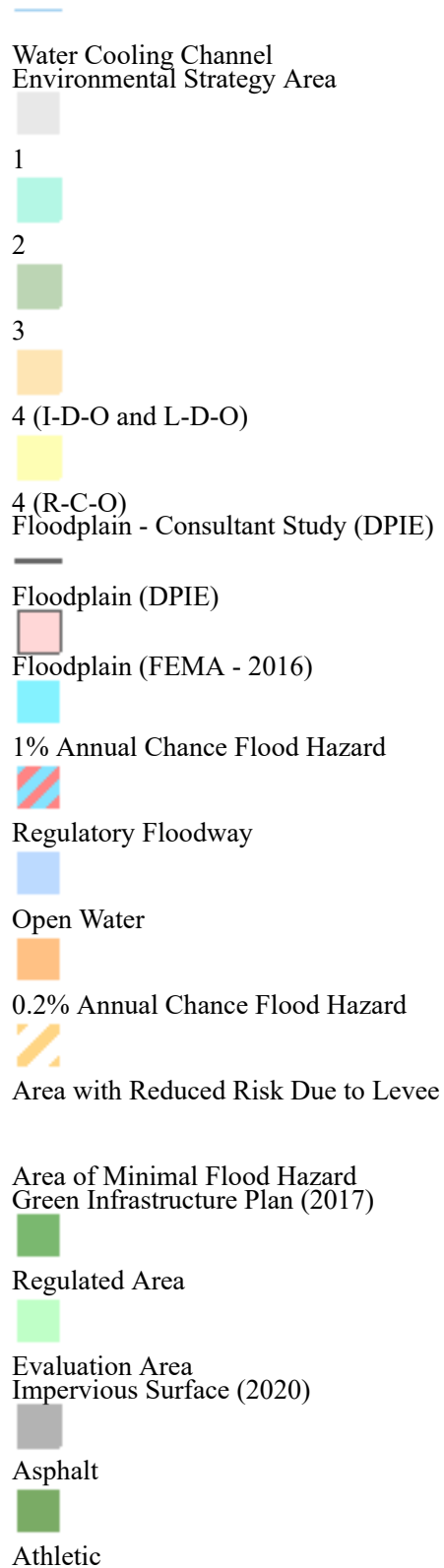
Hidden Water Canal

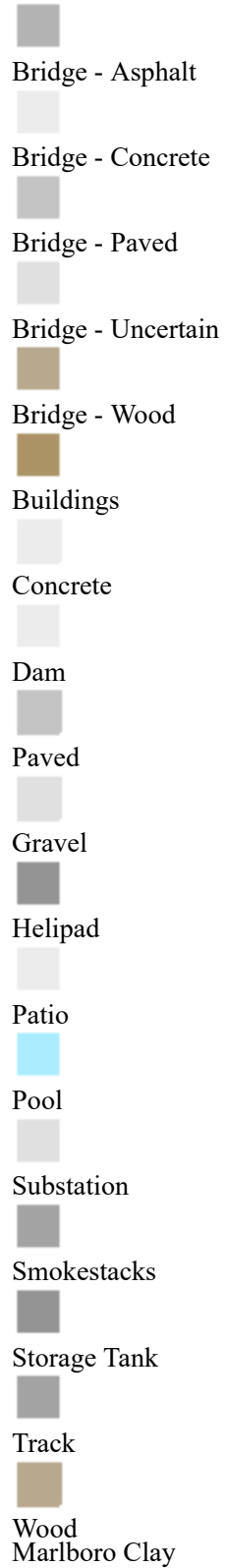
Hidden Water Cooling Channel

Single Line Stream

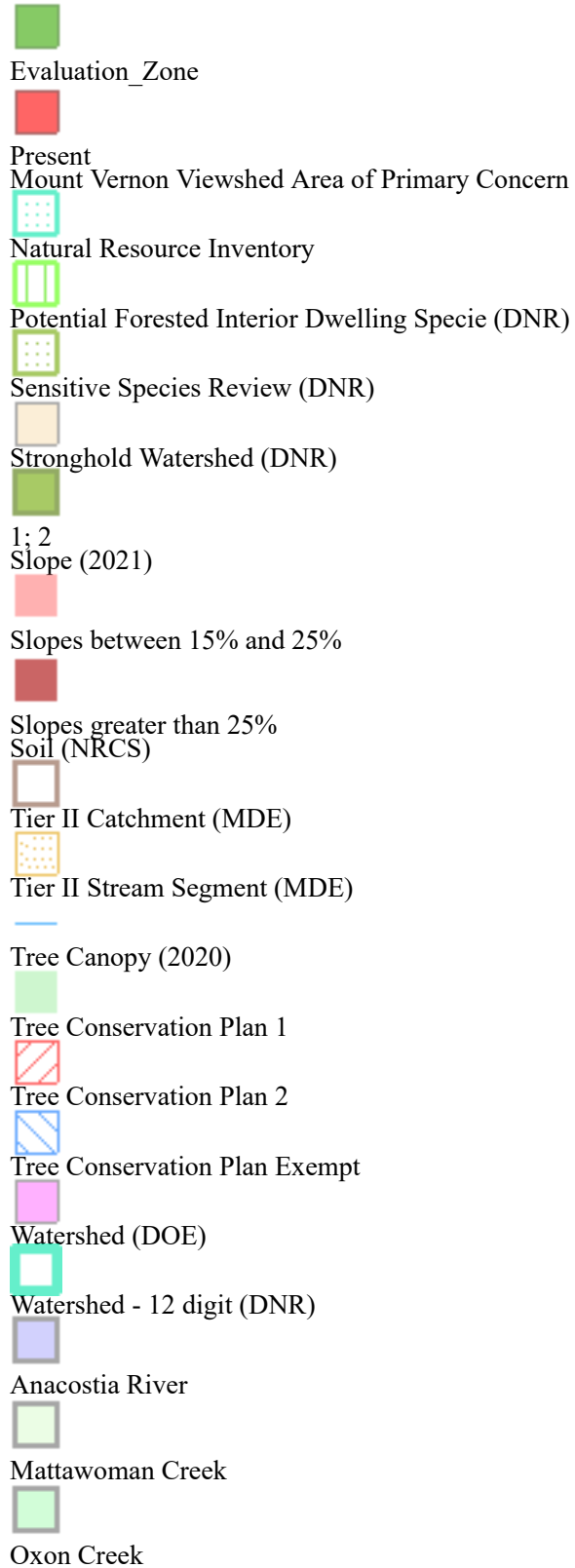
Stream Poly Centerlines

















Water Canal









-  Patuxent River lower
-  Patuxent River middle
-  Patuxent River upper
-  Piscataway Creek
-  Potomac River M tidal
-  Potomac River U tidal
-  Rocky Gorge Dam
-  Western Branch
-  Zekiah Swamp
-  Wetland of Special State Concern - Line (DNR)
-  Wetland of Special State Concern - Poly (DNR)
-  Wetland (DNR)
-  Woodland Conservation Area
-  Planted
-  Retained
-  Retained, Not Credited

Latest Imagery

- 2022 Color (May) - 3 inch Image
-  Red: Band\_1
-  Green: Band\_2
- 

Blue: Band\_3

**Default**

Property Base Fill

