





# Legend for PR323

## Property

Road Casings



Property



## Environmental

Stream Center and Drainage (2020)



Bulkhead



Dam



Drainage Connector



Floodwall



Headwall



Hidden Single Line Stream



Hidden Stream Poly Centerlines



Hidden Water Canal



Hidden Water Cooling Channel



Single Line Stream



Stream Poly Centerlines











Water Canal








Water Cooling Channel  
Floodplain - Consultant Study (DPIE)










Floodplain (DPIE)

-  Natural Resource Inventory
-  Potential Forested Interior Dwelling Specie (DNR)
-  Sensitive Species Review (DNR)
-  Slope (2021)
-  Slopes between 15% and 25%
-  Slopes greater than 25%
-  Tier II Catchment (MDE)
-  Tree Canopy (2020)

## Easement

-  Environmental and Cultural (Platted)
-  Conservation
-  Floodplain
-  Landscape
-  Water Management

## Administrative

-  General Plan Growth Policy (2035)
-  Established Communities
-  Rural and Agricultural Areas
-  School Boundary - Elementary (Board of Ed)
-  General Plan Generalized Future Land Use (2035)
-  Mixed-Use
-  Commercial

- Employment / Industrial
- Institutional
- Residential High
- Residential Medium-High
- Residential Medium
- Residential Low
- Rural and Agricultural
- Parks and Open Space
- School Boundary - High (Board of Ed)
- School Boundary - Middle (Board of Ed)

### Zoning

- Zoning
- ROS
- AG
- AR
- RE
- RR
- RSF-95
- RSF-65
- RSF-A

RMF-12  
RMF-20  
RMF-48  
CN  
CS  
CGO  
IE  
IH  
NAC  
TAC-C  
TAC-E  
LTO-C  
LTO-E  
RTO-L-C  
RTO-L-E  
RTO-H-C  
RTO-H-E  
RMH  
LCD

