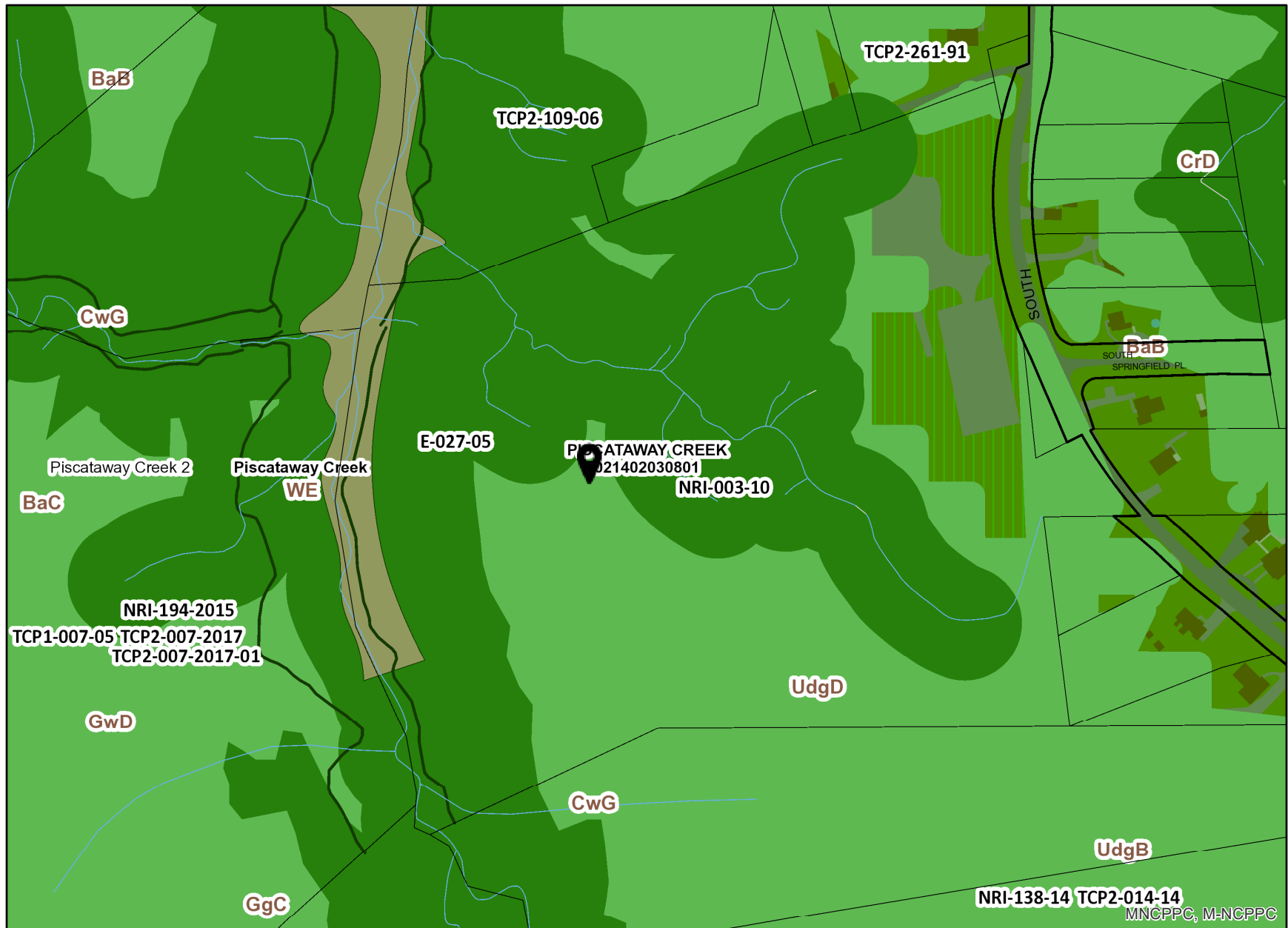


mahlon environment



Legend for mahlon environment

Property

Road Casings




Property




Development Activities


Final Plat




Detailed Site Plan




Certificate Of Adequacy




Preliminary Plan




Pre-Preliminary Plan




Planned Development Plan




Conservation Sketch Plan




Zoning Map Amendment




Special Exception (Development Activity)




Departure from Design Standards




Non-Conforming Use




Mandatory Referral




Tree Conservation Plan 1 (In DAMS)




Tree Conservation Plan 2 (In DAMS)




Tree Conservation Plan Exempt (In DAMS)



Natural Resource Inventory (In DAMS)



Alternative Compliance

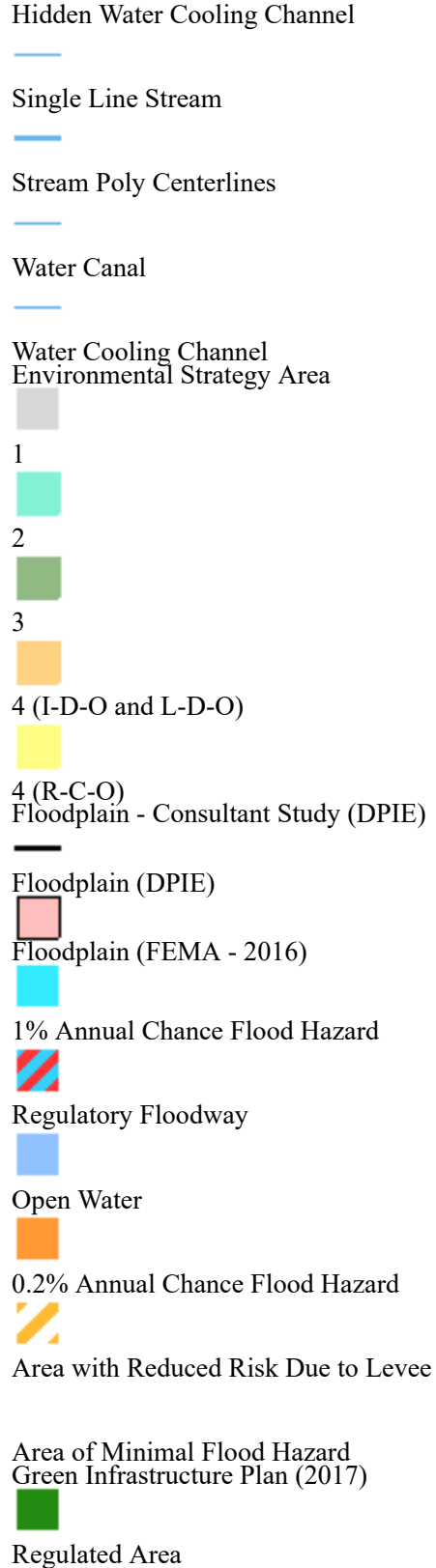



Conservation Plan - Chesapeake Bay Critical Area Rezoning


- Chesapeake Bay Conservation Plan
- Vacation
- Preliminary Alternative Compliance
- Secondary Amendment
- Primary Amendment
- Homeowners Minor Amendment

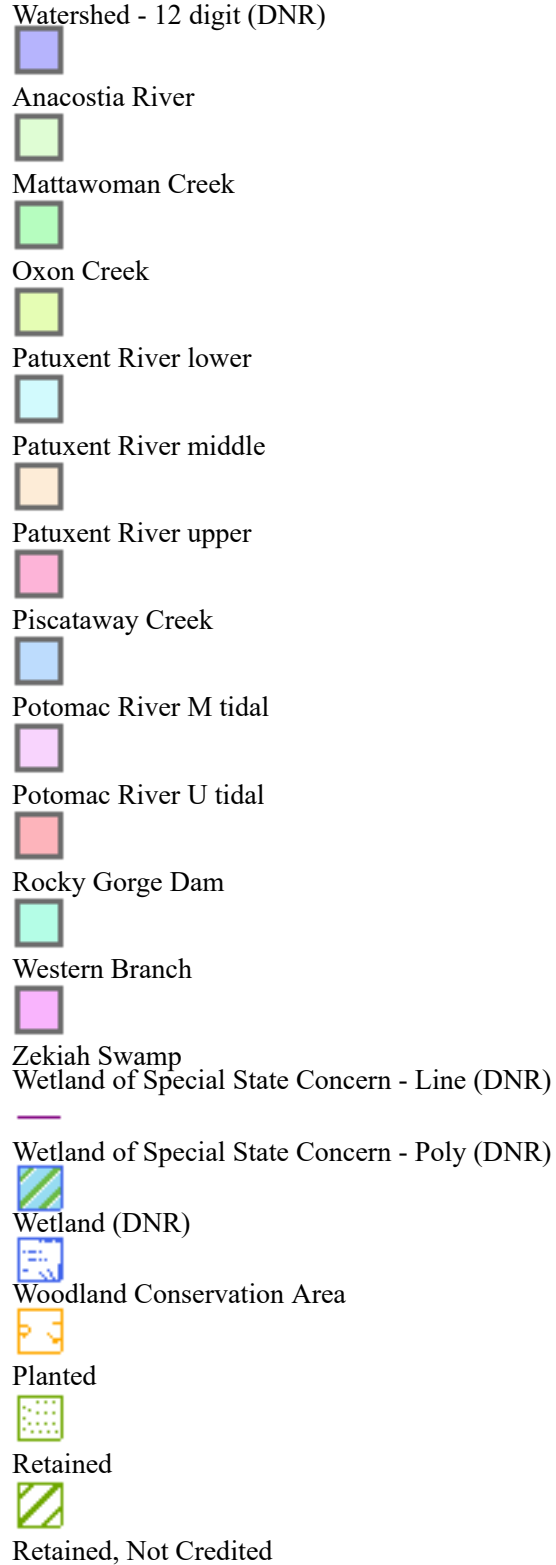
Environmental

- Brownfield and Superfund Site (EPA)
- BROWNFIELDS PROPERTY
- SUPERFUND (NON-NPL)
- SUPERFUND NPL
- Stream Center and Drainage (2020)
- Bulkhead
- Dam
- Drainage Connector
- Floodwall
- Headwall
- Hidden Single Line Stream
- Hidden Stream Poly Centerlines
- Hidden Water Canal









Elevation

Slope (2021)



Slopes between 15% and 25%



Slopes greater than 25%

Contour - 2 Ft (2021)



7101 (Index Contour)

7102 (Intermediate Contour)



7103 (Index Depression Contour)



7104 (Intermediate Depression Contour)



7105 (Index Hidden Contour)

7106 (Intermediate Hidden Contour)



7107 (Index Hidden Depression Contour)



7108 (Intermediate Hidden Depression Contour)

Ground Control (2020)



Digital Elevation Model (2021)

High : 497

Low : -3

Shaded Relief (Grayscale) (2021)

High : 254

Low : 0

Shaded Relief (Color) (2021)

High : 497



Low : -3