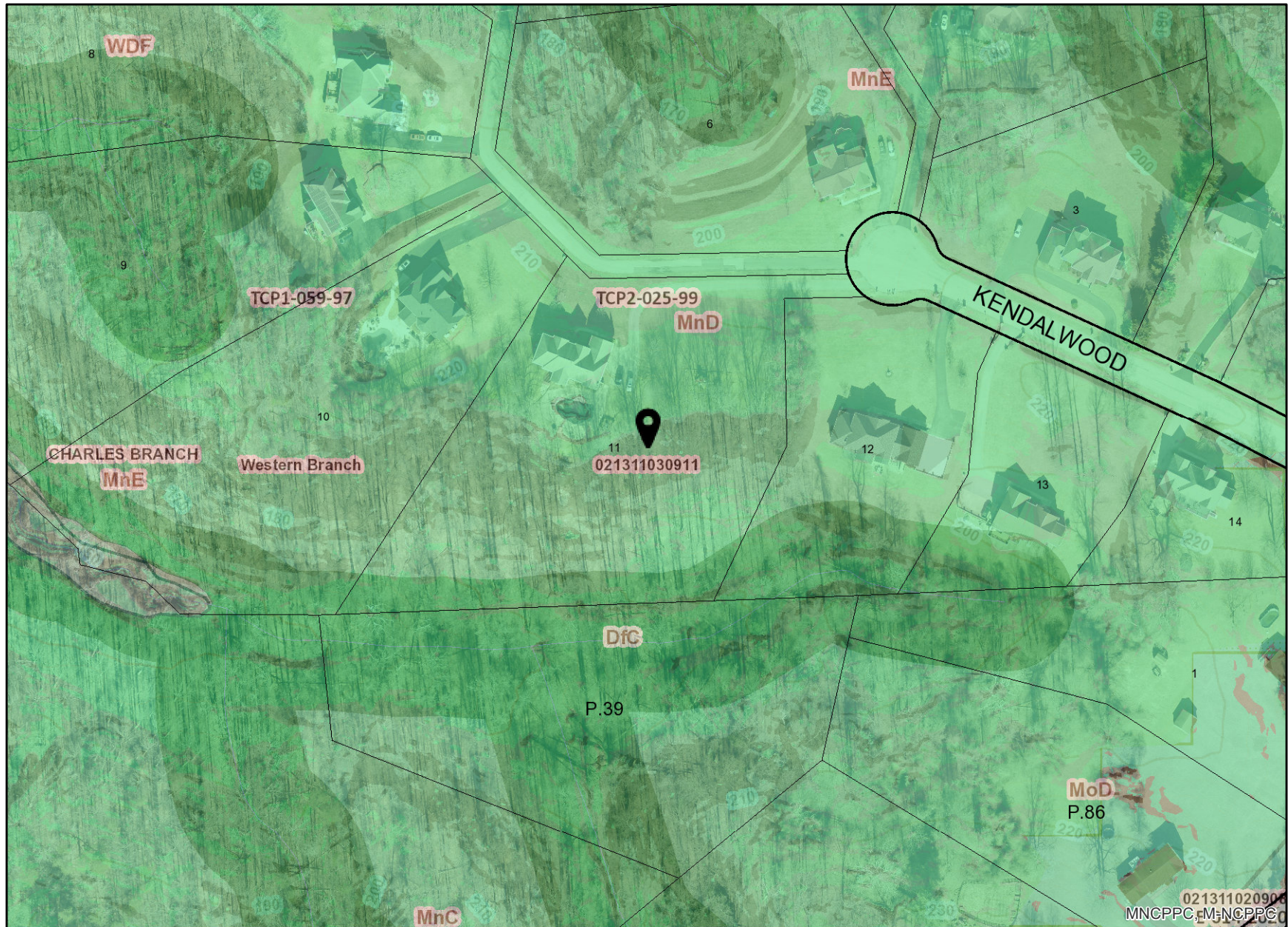


PG Atlas



Legend for PG Atlas

Property

Road Casings




Property




Development Activities


Final Plat




Detailed Site Plan




Certificate Of Adequacy




Preliminary Plan




Pre-Preliminary Plan




Planned Development Plan




Conservation Sketch Plan




Zoning Map Amendment




Special Exception (Development Activity)




Departure from Design Standards




Non-Conforming Use




Mandatory Referral




Tree Conservation Plan 1 (In DAMS)




Tree Conservation Plan 2 (In DAMS)




Tree Conservation Plan Exempt (In DAMS)



Natural Resource Inventory (In DAMS)



Alternative Compliance



Conservation Plan - Chesapeake Bay Critical Area Rezoning

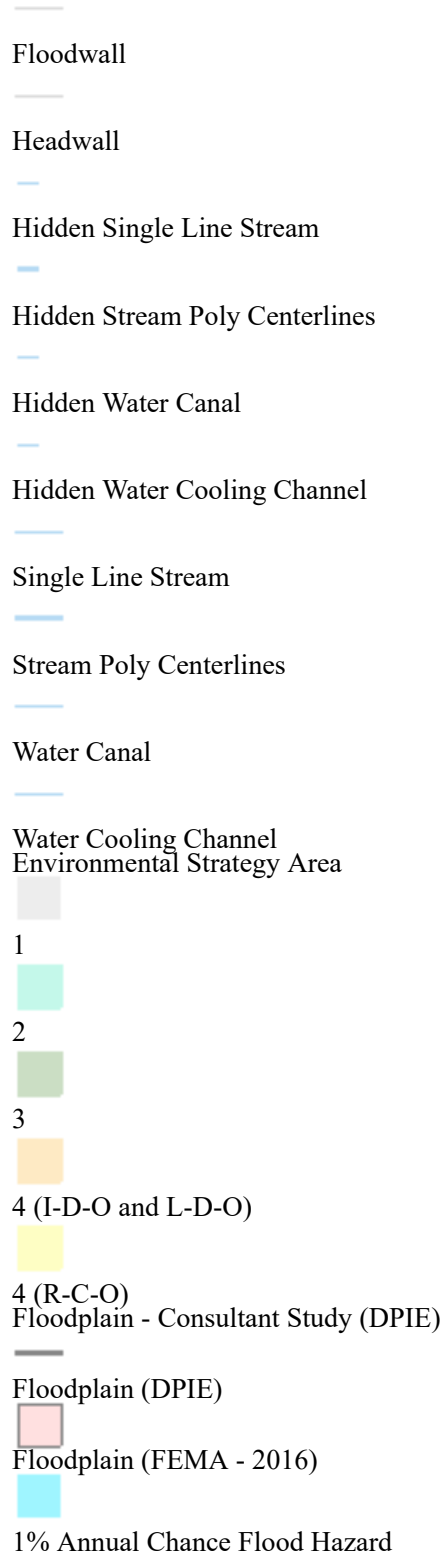
- Chesapeake Bay Conservation Plan
- Vacation
- Preliminary Alternative Compliance
- Secondary Amendment
- Primary Amendment
- Homeowners Minor Amendment


Historic


- Historic Sites and Resources (HAWP Required)
- Historic Resources
- Historic Site
- Historic District National Register (HAWP Not Required)
- Historic District PG County (HAWP Required)
- Historic Sites Environmental Settings (HAWP Required)


Environmental


- Brownfield and Superfund Site (EPA)
- BROWNFIELDS PROPERTY
- SUPERFUND (NON-NPL)
- SUPERFUND NPL
- Stream Center and Drainage (2020)
- Bulkhead
- Dam
- Drainage Connector




 Regulatory Floodway

 Open Water

 0.2% Annual Chance Flood Hazard

 Area with Reduced Risk Due to Levee


Area of Minimal Flood Hazard
Green Infrastructure Plan (2017)


 Regulated Area


Evaluation Area
Impervious Surface (2020)


 Asphalt


 Athletic

 Bridge - Asphalt


 Bridge - Concrete

 Bridge - Paved

 Bridge - Uncertain

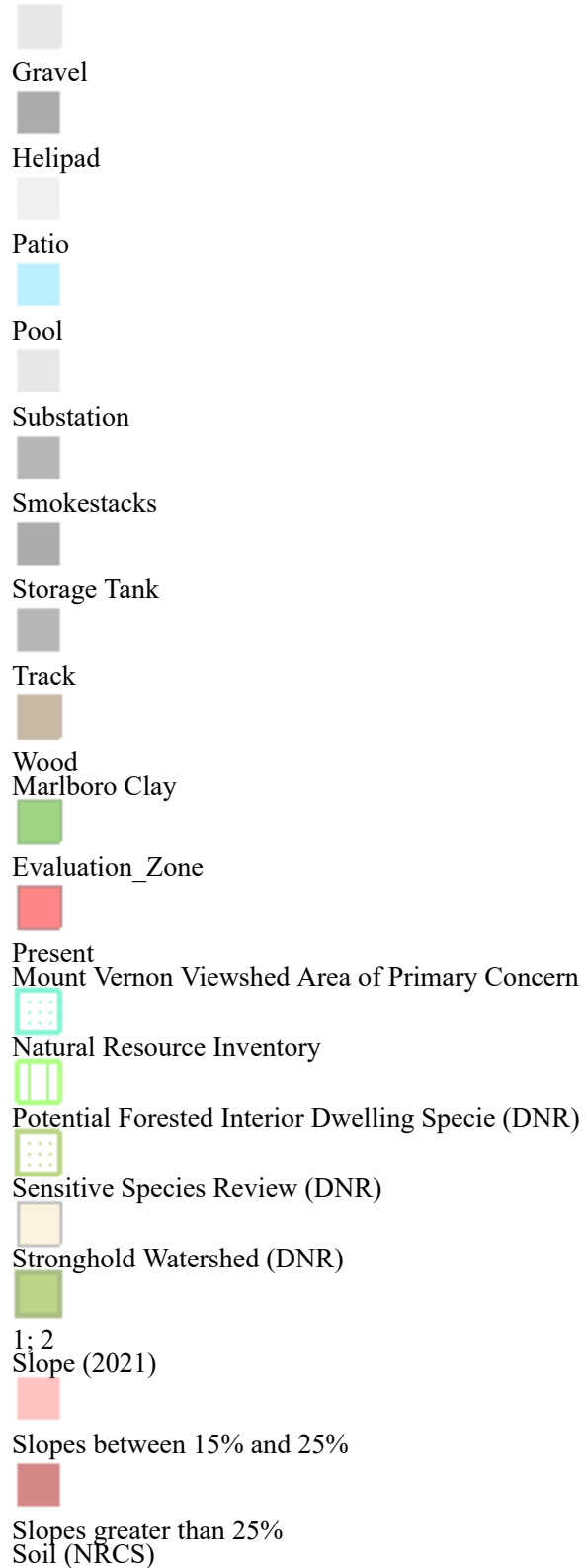
 Bridge - Wood

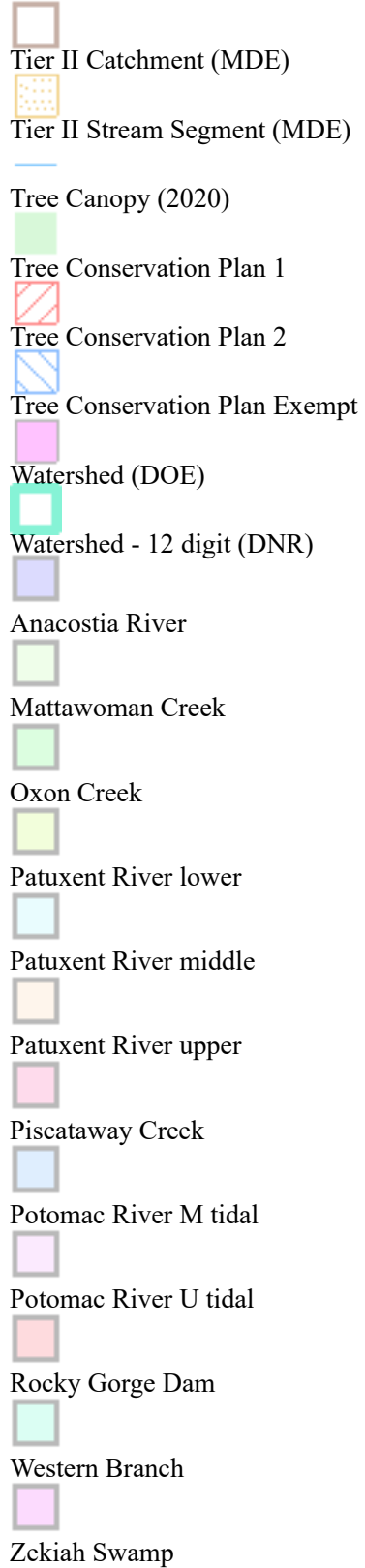
 Buildings

 Concrete

 Dam

 Paved





Wetland of Special State Concern - Line (DNR)

Wetland of Special State Concern - Poly (DNR)



Wetland (DNR)



Woodland Conservation Area



Planted



Retained



Retained, Not Credited

Elevation

Slope (2021)



Slopes between 15% and 25%



Slopes greater than 25%

Contour - 2 Ft (2021)



7101 (Index Contour)



7102 (Intermediate Contour)



7103 (Index Depression Contour)



7104 (Intermediate Depression Contour)



7105 (Index Hidden Contour)



7106 (Intermediate Hidden Contour)



7107 (Index Hidden Depression Contour)



7108 (Intermediate Hidden Depression Contour)

Ground Control (2020)



Digital Elevation Model (2021)



High : 497



Low : -3
Shaded Relief (Grayscale) (2021)

High : 254



Low : 0
Shaded Relief (Color) (2021)

High : 497



Low : -3

Latest Imagery

2022 Color (May) - 3 inch

Image



Red: Band_1



Green: Band_2



Blue: Band_3

Default

Property Base Fill



Prince George's County Boundary



Water



Land