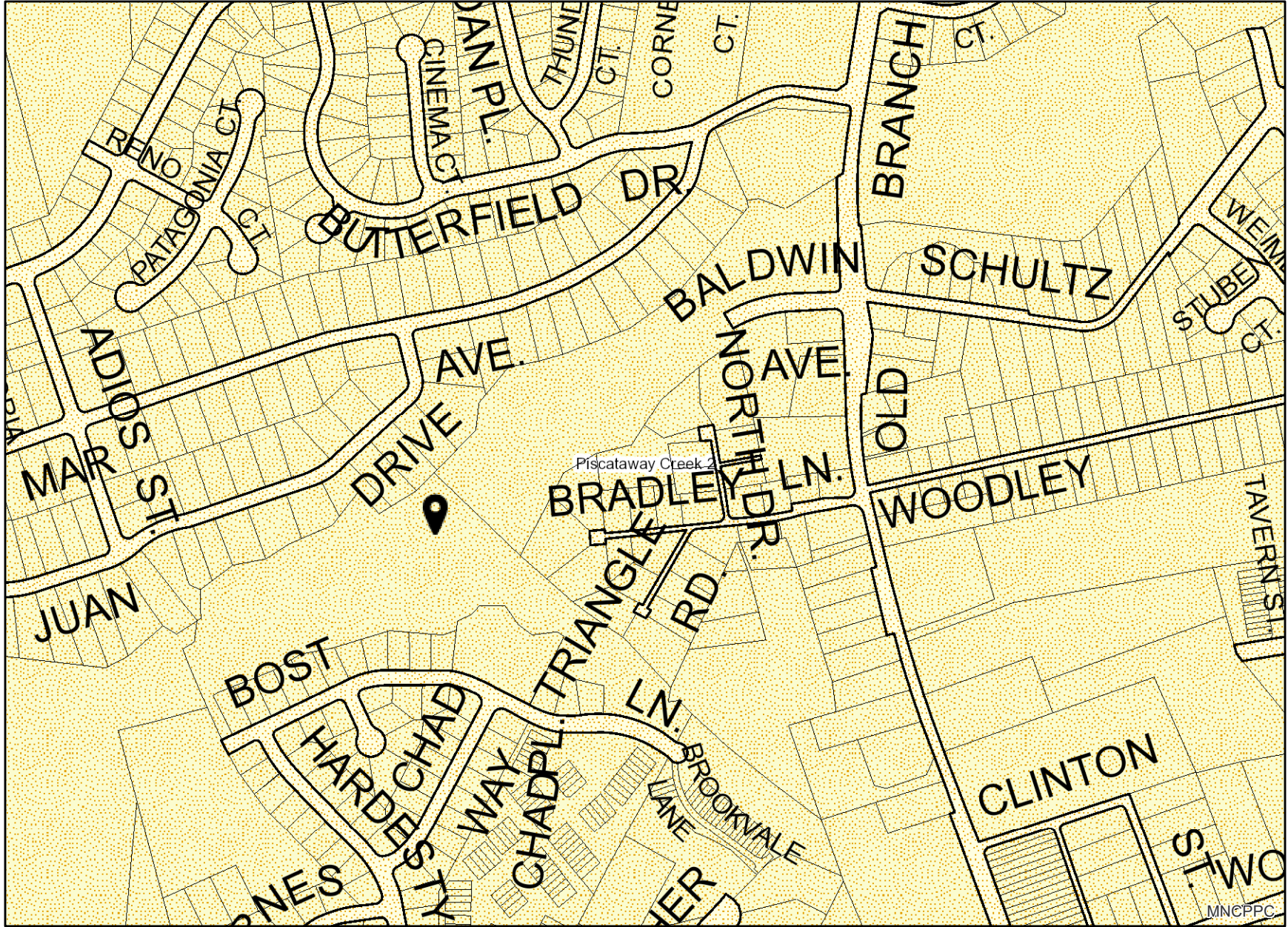



Pea Hill Branch: Tier II Map




Legend for Pea Hill Branch: Tier II Map

Property

Road Casings




Property




Environmental

Tier II Catchment (MDE)




Tier II Stream Segment (MDE)




Default


Property Base Fill



Prince George's County Boundary



Water



Land