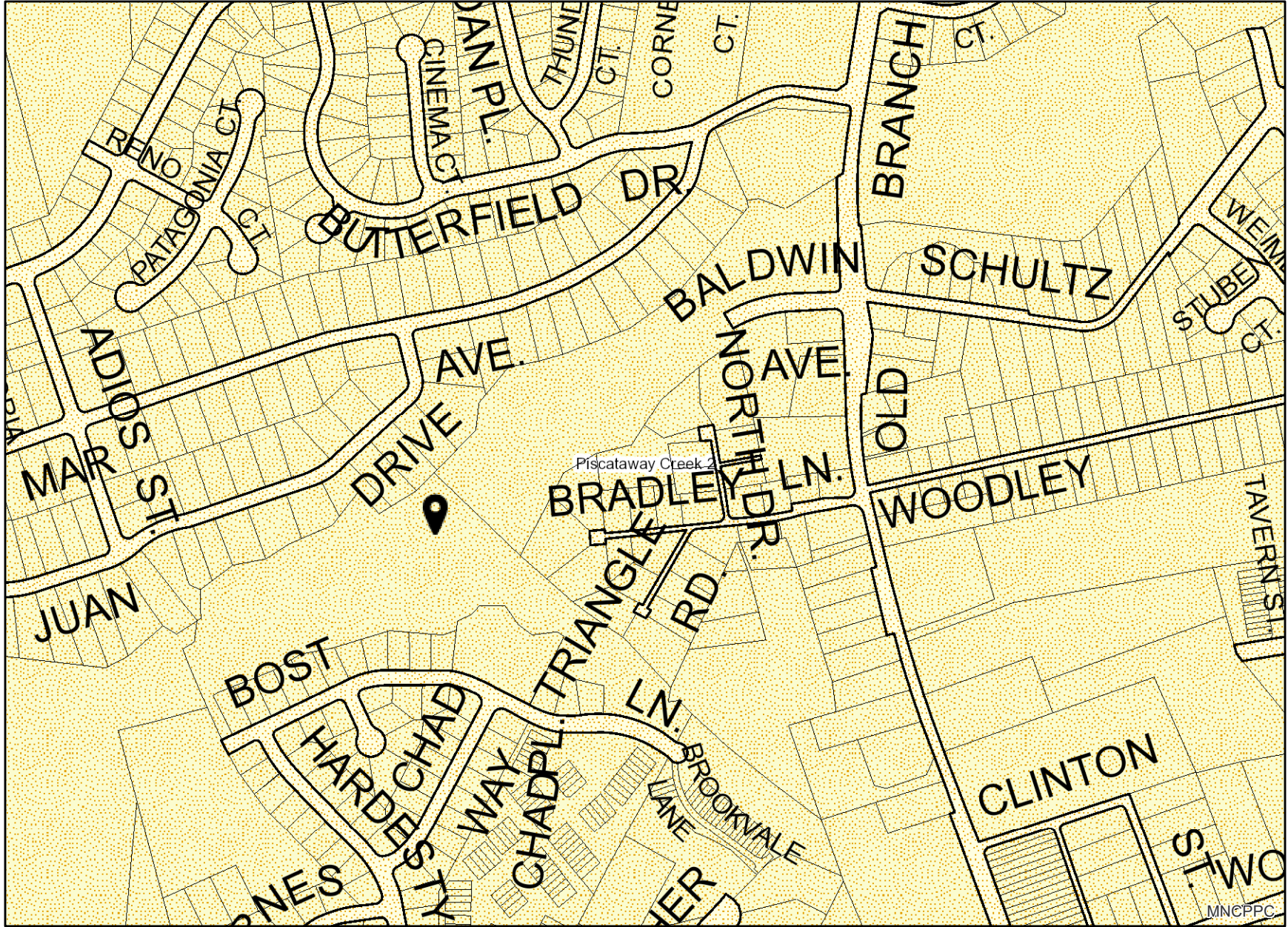



Pea Hill Branch: Tier II Map




# Legend for Pea Hill Branch: Tier II Map

**Property**

Road Casings



Property




**Environmental**

Tier II Catchment (MDE)




**Default**


Property Base Fill



Prince George's County Boundary



Water



Land