



# Legend for FC 1

**Property**

Road Casings

Property

**Transportation**

Street Centerline

**Environmental**

Stream Center and Drainage (2020)

Bulkhead

Dam

Drainage Connector

Floodwall

Headwall

Hidden Single Line Stream

Hidden Stream Poly Centerlines

Hidden Water Canal

Hidden Water Cooling Channel


Single Line Stream

Stream Poly Centerlines

Water Canal



Water Cooling Channel  
Soil (NRCS)



Elevation

Contour - 2 Ft (2021)



7101 (Index Contour)



7102 (Intermediate Contour)



7103 (Index Depression Contour)



7104 (Intermediate Depression Contour)



7105 (Index Hidden Contour)



7106 (Intermediate Hidden Contour)




7107 (Index Hidden Depression Contour)




7108 (Intermediate Hidden Depression Contour)

Easement


Transportation and Circulation (Platted)



Access




Public Utility




Trail

Administrative


Building (2020)




Buildings



Buildings Under Construction



Overhead Rooftops/Canopies




Parking Garage



Ruins  
Place Name

Public Land



**Default**

Property Base Fill

