



w&s



# Legend for w&s

**Property**

Road Casings




Property




**Sewer and Water**


Water Category (DOE)




W-3 Community System




W-4 Community System Adequate for Development Planning



W-5 Future Community System




W-6 Individual System




W-6P Private, Shared or Community System


Sewer Category (DOE)




S-3 Community System




S-4 Community System Adequate for Development Planning



S-5 Future Community System




S-6 Individual System




S-6P Private, Shared or Community System

Sewer Envelope (DOE)




No Community System Planned



Planned or Existing Community System

Sewer Basin (WSSC)



**Default**

Property Base Fill

