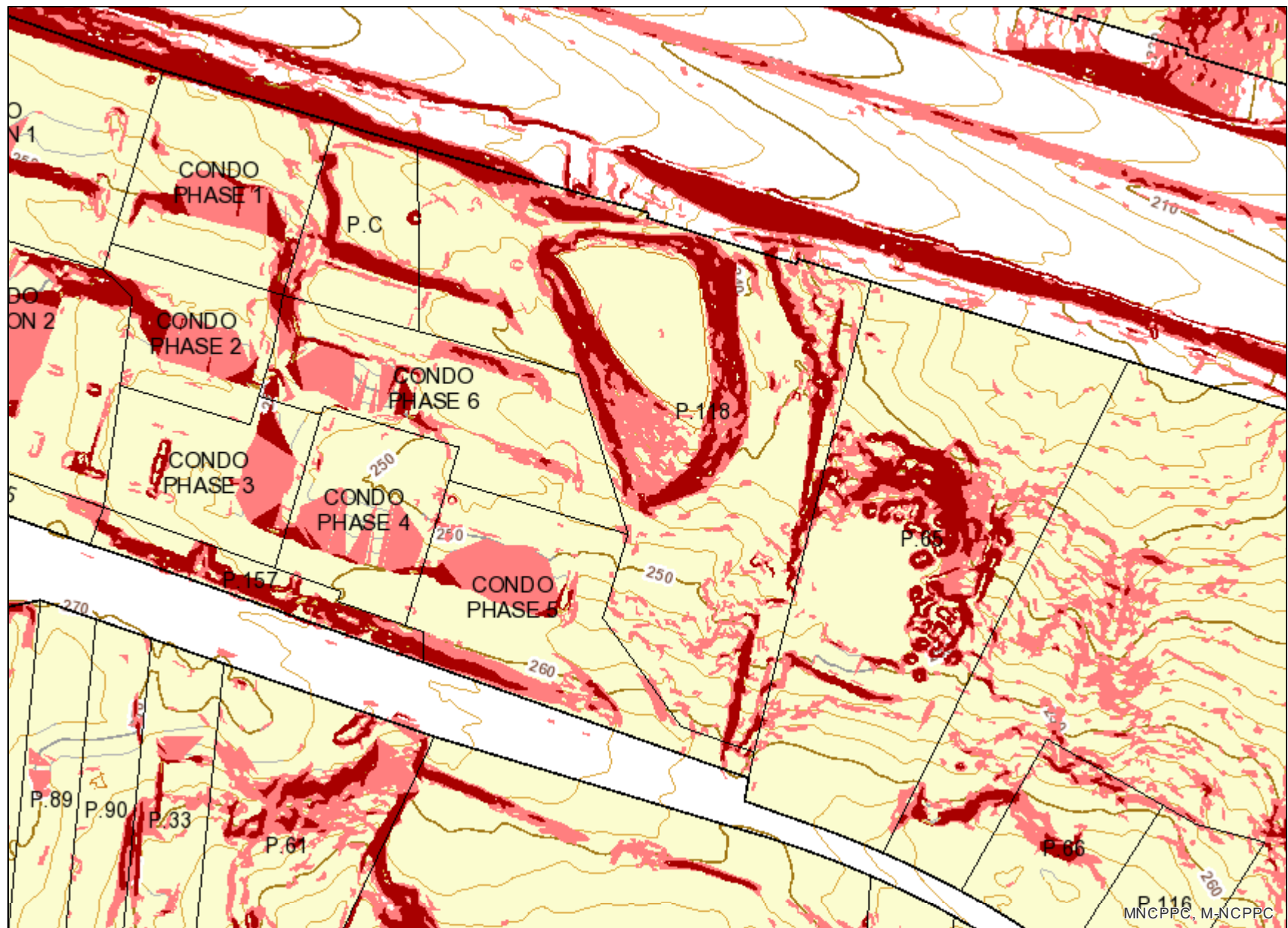


# 9684 Marlboro Pike-Topo & slopes



# Legend for 9684 Marlboro Pike-Topo & slopes

**Property**

Road Casings




Property




**Environmental**


Marlboro Clay




Evaluation\_Zone



Present  
Slope (2021)




Slopes between 15% and 25%




Slopes greater than 25%

Wetland of Special State Concern - Line (DNR)




Wetland of Special State Concern - Poly (DNR)




**Elevation**


Contour - 2 Ft (2021)




7101 (Index Contour)




7102 (Intermediate Contour)




7103 (Index Depression Contour)




7104 (Intermediate Depression Contour)



7105 (Index Hidden Contour)



7106 (Intermediate Hidden Contour)



7107 (Index Hidden Depression Contour)



7108 (Intermediate Hidden Depression Contour)

**Default**

Property Base Fill

