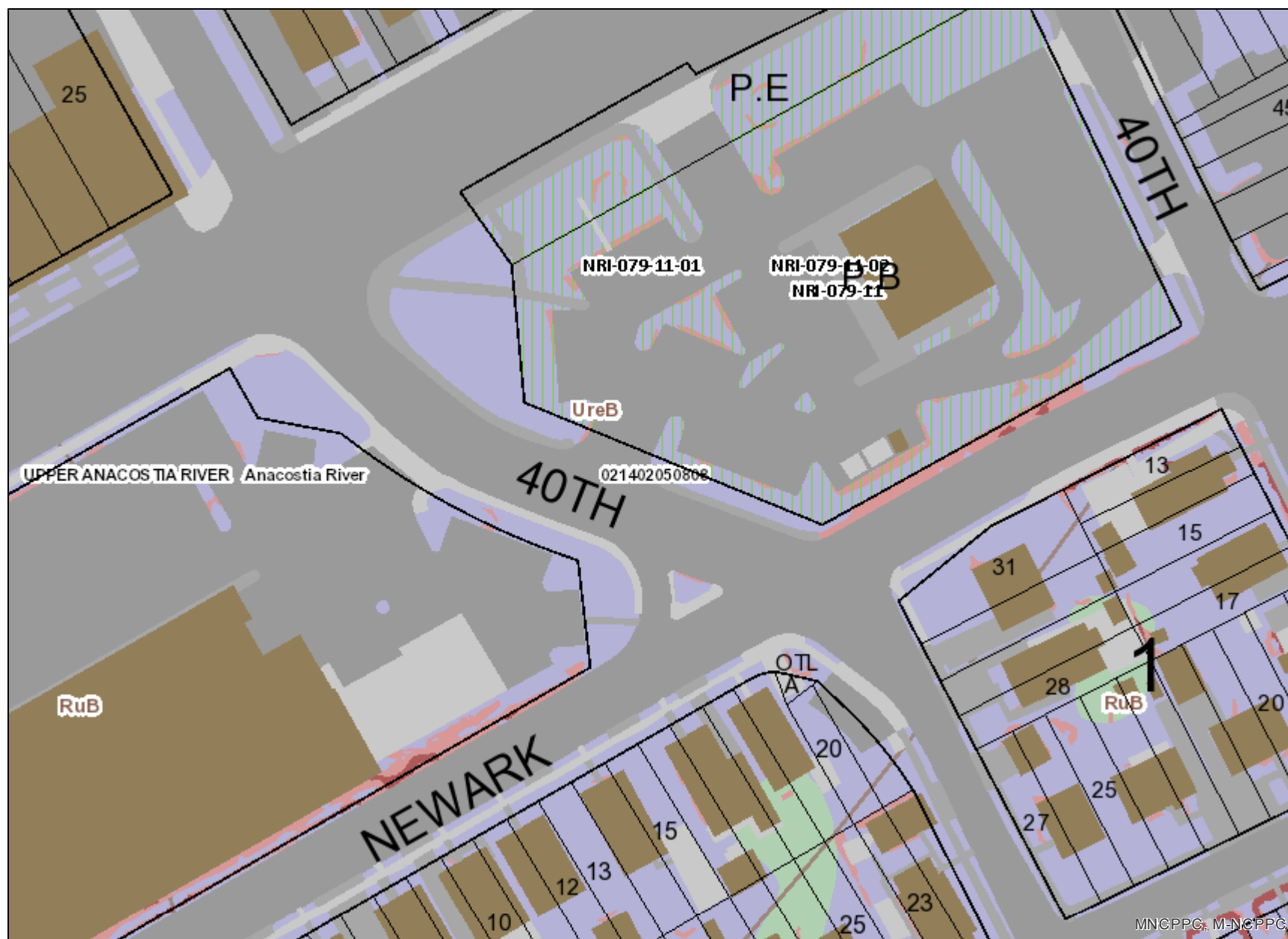


8.5X11_Landscape



Property
Road Casings



Property



Environmental

Brownfield and Superfund Site (EPA)



BROWNFIELDS PROPERTY



SUPERFUND (NON-NPL)



SUPERFUND NPL
Stream Center and Drainage (2020)



Bulkhead



Dam



Drainage Connector



Floodwall



Headwall



Hidden Single Line Stream



Hidden Stream Poly Centerlines



Hidden Water Canal



Hidden Water Cooling Channel



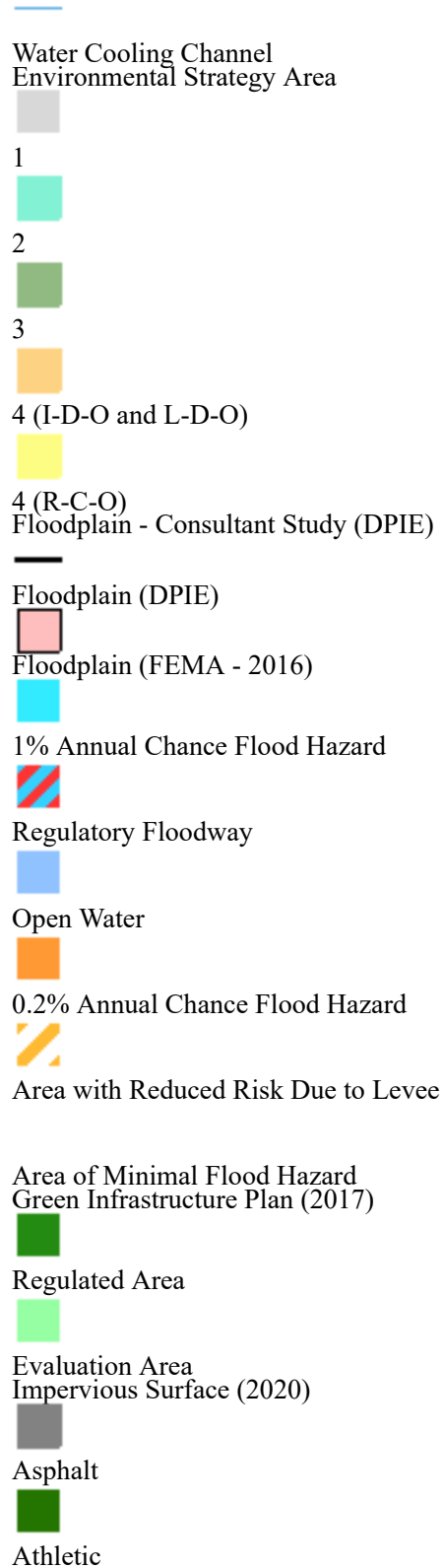
Single Line Stream




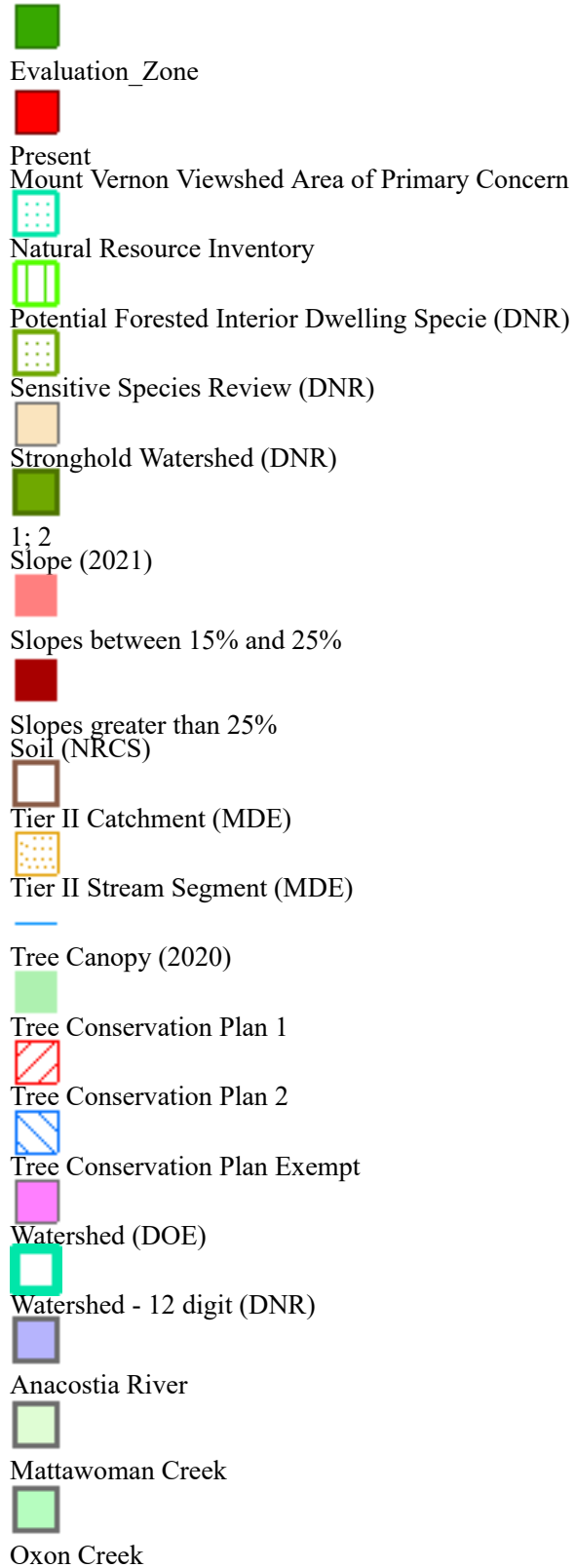
Stream Poly Centerlines



















Water Canal







-  Patuxent River lower
-  Patuxent River middle
-  Patuxent River upper
-  Piscataway Creek
-  Potomac River M tidal
-  Potomac River U tidal
-  Rocky Gorge Dam
-  Western Branch
-  Zekiah Swamp
-  Wetland of Special State Concern - Line (DNR)
-  Wetland of Special State Concern - Poly (DNR)
-  Wetland (DNR)
-  Woodland Conservation Area
-  Planted
-  Retained
-  Retained, Not Credited

Easement

Environmental and Cultural (Platted)

Conservation

Floodplain

Landscape

Water Management
MALPF, HARPP and Rural Legacy

HARPP

MALPF

Rural Legacy
Miscellaneous (Platted)

Access

Construction

Lot Line

Negative

Signage

Trail

Utility

Water Management
Mount Vernon Scenic Easement Area

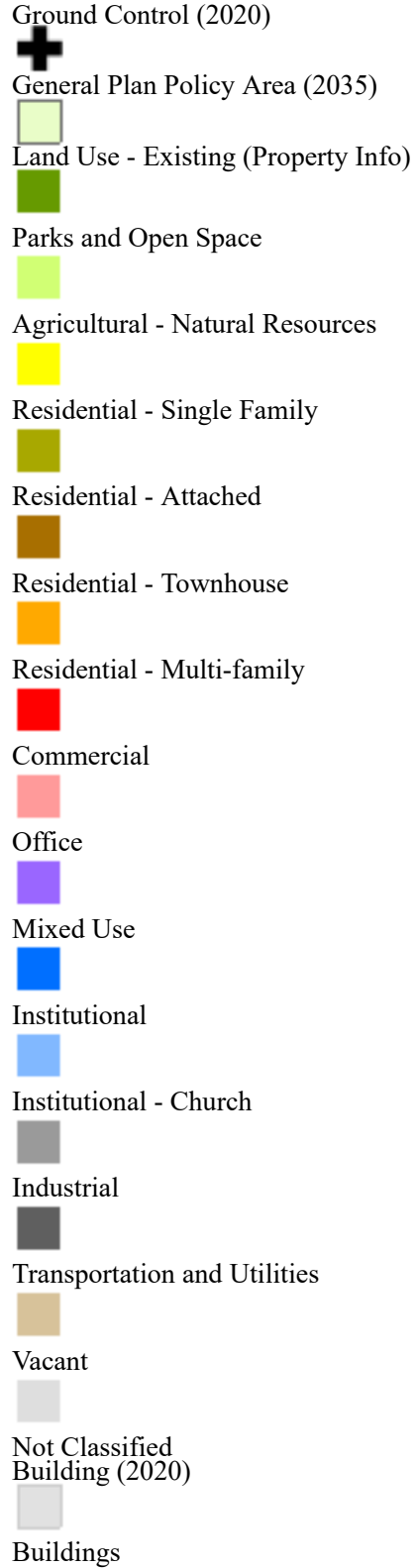
Transportation and Circulation (Platted)

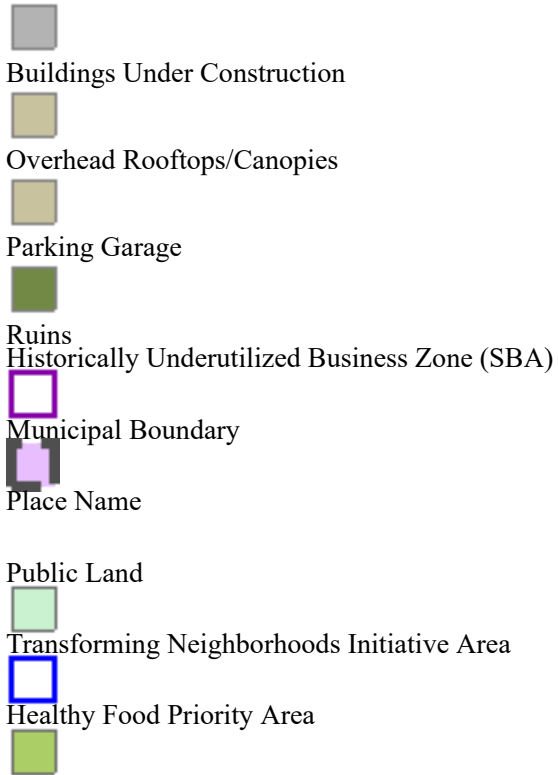
Access

Public Utility

Trail







Latest Imagery

2022 Color (May) - 3 inch
Image



Default

Property Base Fill

