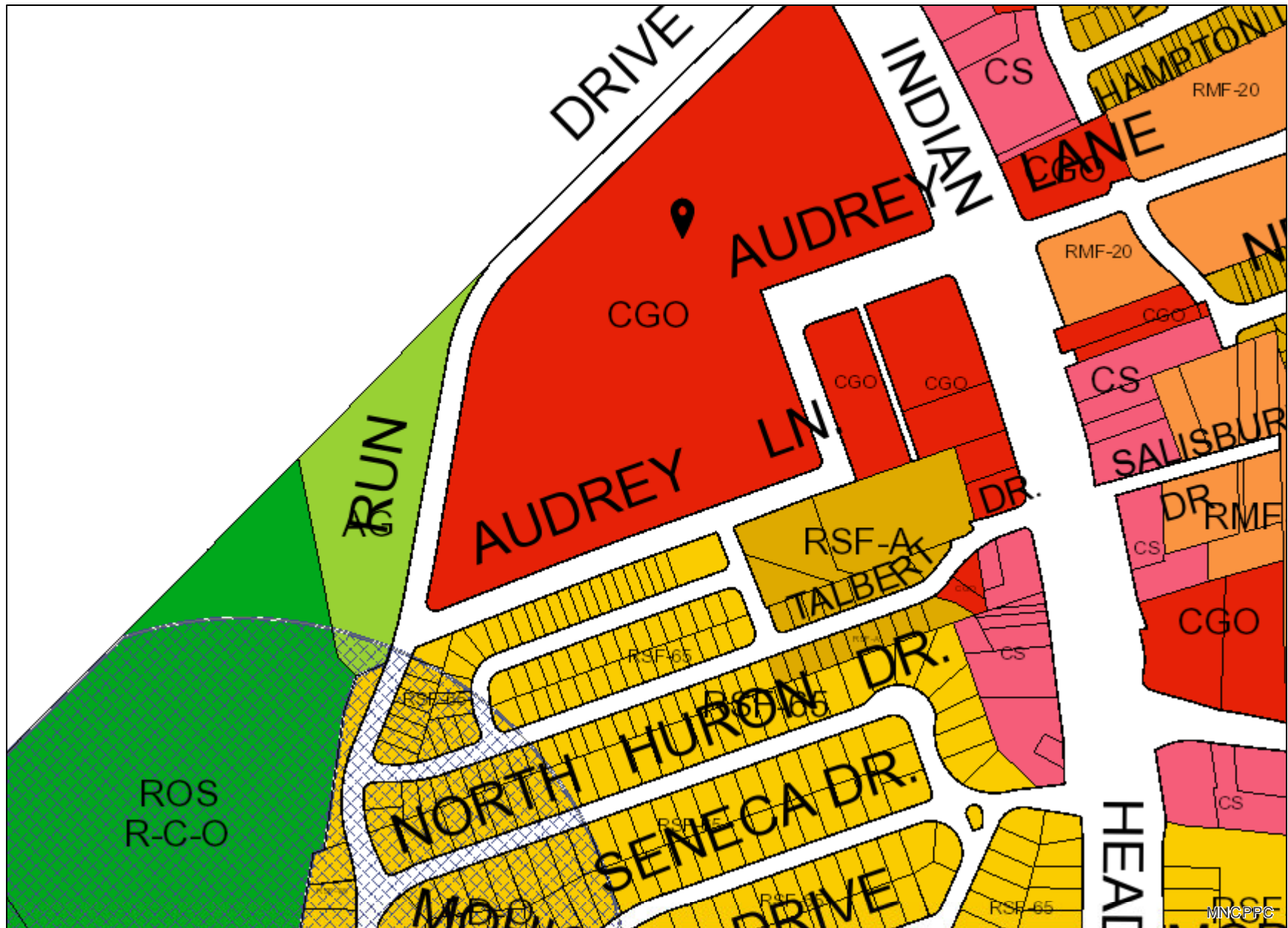



8.5X11_Landscape




Property

Road Casings




Property




Zoning


Aviation Policy Areas




1




2




3M; 3S




4




5




6




Chesapeake Bay Critical Area Overlay (2015)




Military Installation Overlay - Height




Military Installation Overlay - Noise




High Noise Intensity Zone




Noise Intensity Zone




Military Installation Overlay - Safety




Accident Potential Zone 1



Accident Potential Zone 2




Clear Zone




Neighborhood Conservation Overlay

Zoning Line



Zoning





- TAC-E
- LTO-C
- LTO-E
- RTO-L-C
- RTO-L-E
- RTO-H-C
- RTO-H-E
- RMH
- LCD
- LMXC
- LMUTC
- R-PD
- NAC-PD
- TAC-PD
- LTO-PD
- RTO-PD
- MU-PD
- IE-PD

Default
Property Base Fill

