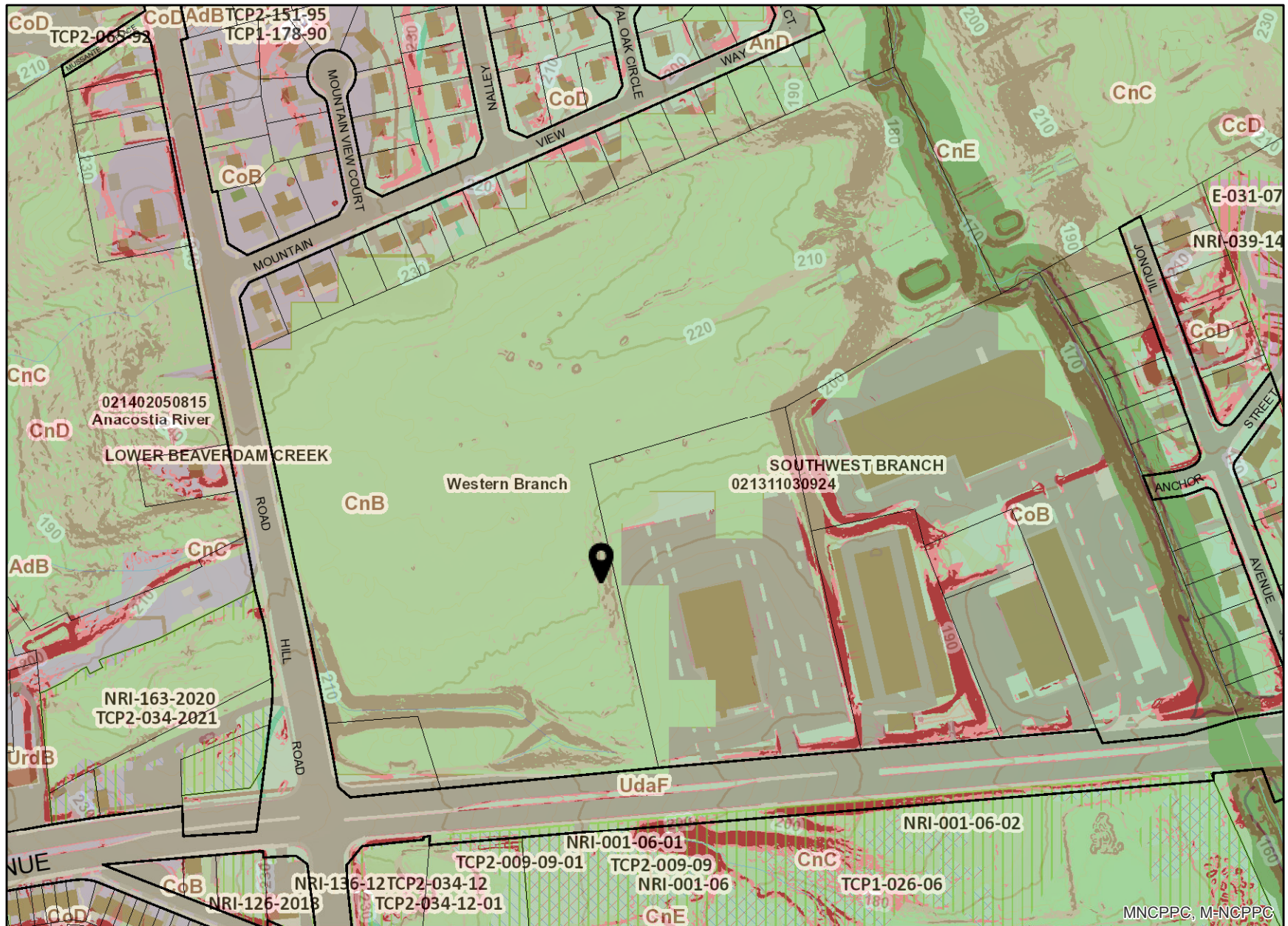


7500 Central Avenue



Legend for 7500 Central Avenue

Property

Road Casings




Property




Environmental


Brownfield and Superfund Site (EPA)



BROWNFIELDS PROPERTY




SUPERFUND (NON-NPL)




SUPERFUND NPL


Stream Center and Drainage (2020)




Bulkhead




Dam




Drainage Connector




Floodwall




Headwall




Hidden Single Line Stream




Hidden Stream Poly Centerlines




Hidden Water Canal

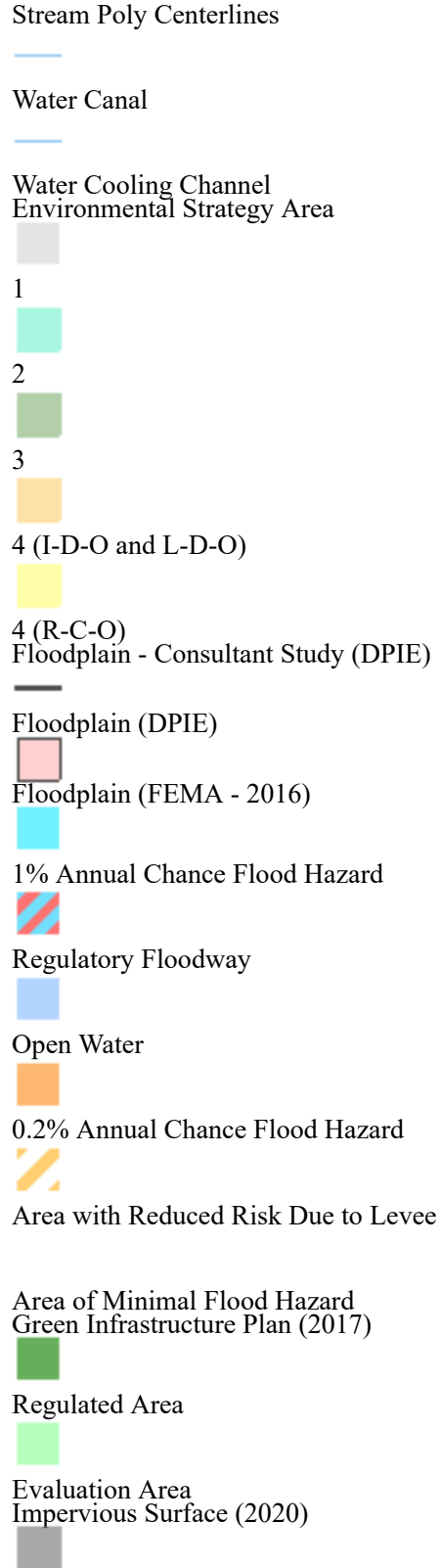



Hidden Water Cooling Channel

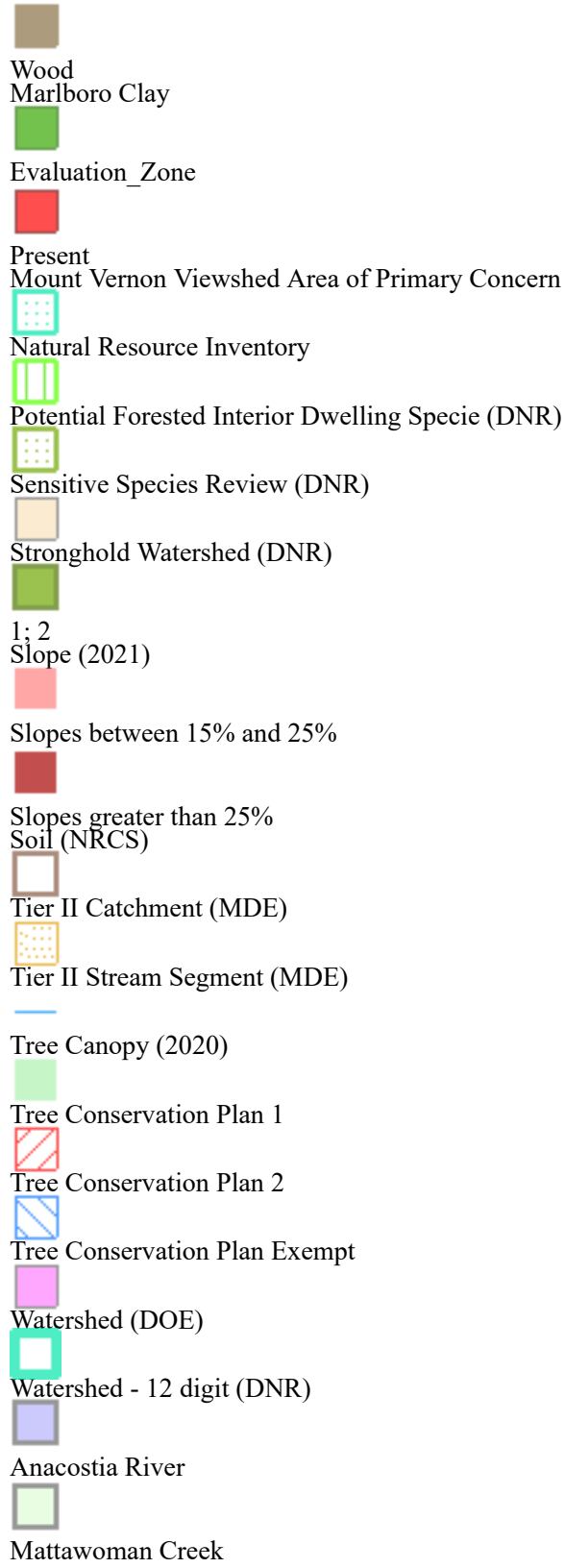


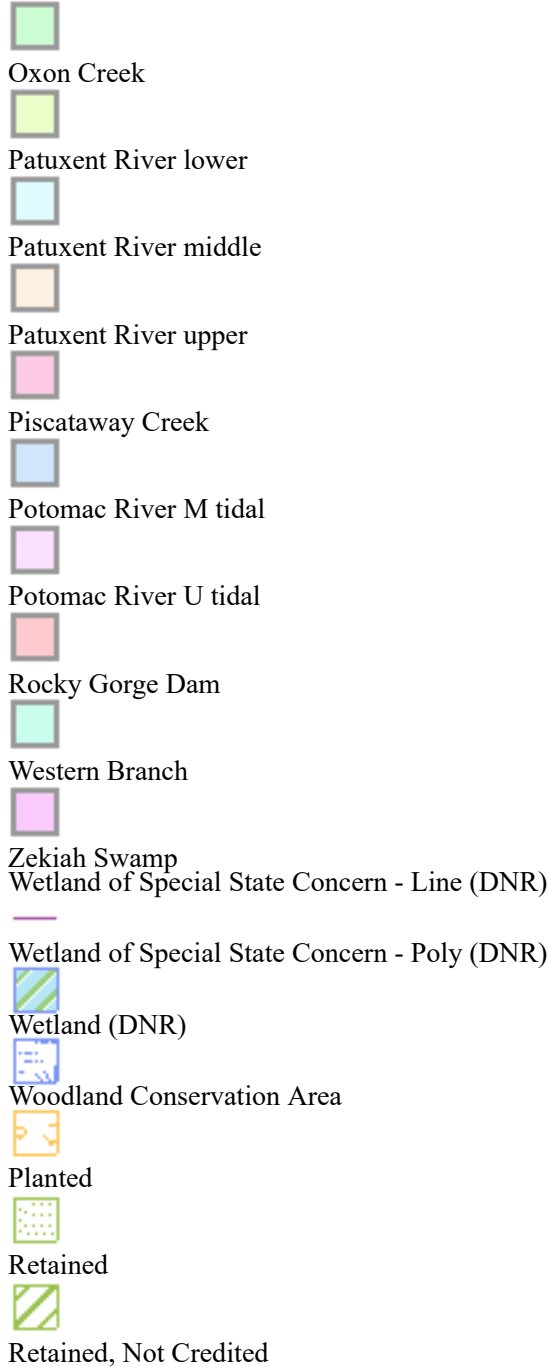
Single Line Stream



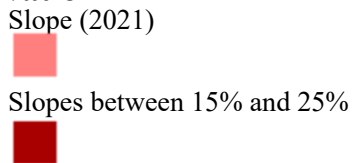








Elevation



Slopes greater than 25%
Contour - 2 Ft (2021)



7101 (Index Contour)



7102 (Intermediate Contour)



7103 (Index Depression Contour)



7104 (Intermediate Depression Contour)



7105 (Index Hidden Contour)



7106 (Intermediate Hidden Contour)



7107 (Index Hidden Depression Contour)



7108 (Intermediate Hidden Depression Contour)
Ground Control (2020)



Digital Elevation Model (2021)



High : 497



Low : -3
Shaded Relief (Grayscale) (2021)



High : 254



Low : 0
Shaded Relief (Color) (2021)



High : 497



Low : -3

Default

Data provided by Prince George's County Planning Department - 7

Property Base Fill

