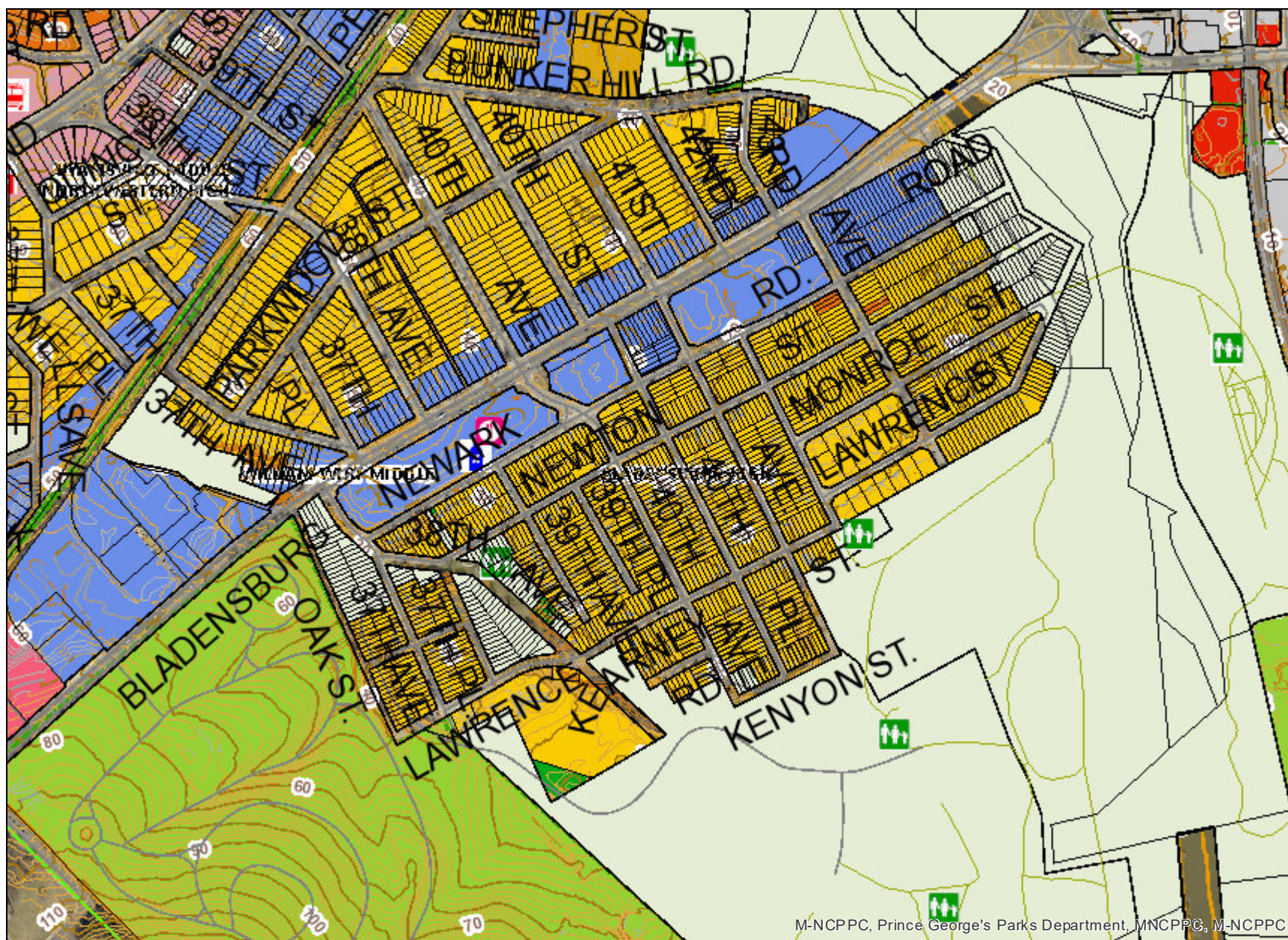


Zoning Map



Legend for Zoning Map

Property

Road Casings



Property




Transportation

Street Centerline




Development Activities


Detailed Site Plan



Planned Development Plan



Conservation Plan - Chesapeake Bay Critical Area Rezoning



Points of Interest

Healthy Food Retailers



Fire Stations



Libraries



Liquor Stores



Police Stations



Schools



Parks (M-NCPPC)

Park Building



Playgrounds



Trails



M-NCPPC Parks



Historic

Historic District PG County (HAWP Required)



Environmental

Brownfield and Superfund Site (EPA)



BROWNFIELDS PROPERTY



SUPERFUND (NON-NPL)



SUPERFUND NPL
Tree Conservation Plan 1



Elevation

Contour - 2 Ft (2021)



7101 (Index Contour)



7102 (Intermediate Contour)



7103 (Index Depression Contour)



7104 (Intermediate Depression Contour)



7105 (Index Hidden Contour)



7106 (Intermediate Hidden Contour)



7107 (Index Hidden Depression Contour)



7108 (Intermediate Hidden Depression Contour)



Easement

Environmental and Cultural (Platted)



Conservation



Floodplain



Landscape



Water Management

MALPF, HARPP and Rural Legacy



HARPP



MALPF



Rural Legacy

Administrative

Community Plan (As Approved)



Master Plan



Sector Plan



Transit District Development Plan

School Boundary - High (Board of Ed)



School Boundary - Middle (Board of Ed)



Transforming Neighborhoods Initiative Area



Healthy Food Priority Area



Zoning

Zoning



ROS



AG



AR



RE
RR
RSF-95
RSF-65
RSF-A
RMF-12
RMF-20
RMF-48
CN
CS
CGO
IE
IH
NAC
TAC-C
TAC-E
LTO-C
LTO-E
RTO-L-C

- RTO-L-E
- RTO-H-C
- RTO-H-E
- RMH
- LCD
- LMXC
- LMUTC
- R-PD
- NAC-PD
- TAC-PD
- LTO-PD
- RTO-PD
- MU-PD
- IE-PD

Latest Imagery

2022 Color (May) - 3 inch
Image

- Red: Band_1
- Green: Band_2
- Blue: Band_3

Default
Property Base Fill

