



Legend for 23003838P | 8500 & 8416 Indian Head Hwy

Property

Road Casings




Property




Transportation


Scenic and Historic Road




Historic



Scenic




Scenic and Historic




Environmental


Stream Center and Drainage (2020)




Bulkhead




Dam




Drainage Connector




Floodwall




Headwall




Hidden Single Line Stream




Hidden Stream Poly Centerlines




Hidden Water Canal









Hidden Water Cooling Channel



Single Line Stream



-  Stream Poly Centerlines
-  Water Canal
-  Water Cooling Channel
-  Marlboro Clay
-  Evaluation_Zone
-  Present Watershed (DOE)

Easement

-  Environmental and Cultural (Platted)
-  Conservation
-  Floodplain
-  Landscape
-  Water Management
MALPF, HARPP and Rural Legacy
-  HARPP
-  MALPF
-  Rural Legacy
Miscellaneous (Platted)
-  Access
-  Construction
-  Lot Line
-  Negative



Signage



Trail



Utility



Water Management

Mount Vernon Scenic Easement Area



Transportation and Circulation (Platted)



Access



Public Utility



Trail

Latest Imagery

2022 Color (May) - 3 inch
Image



Red: Band_1



Green: Band_2



Blue: Band_3

Default

Property Base Fill

