

Road And Sidewalk Site Plan



M-NCPPC, Prince George's Parks Department, MNCPPC, M-NCPPC

Legend for Road And Sidewalk Site Plan

Property

Road Casings




Property




Transportation


Street Centerline




Sidewalk (2020)




Pavement (2020)



Parking Lot




Road




Development Activities


Detailed Site Plan



Planned Development Plan



Conservation Plan - Chesapeake Bay Critical Area Rezoning



Points of Interest

Healthy Food Retailers



Fire Stations



Libraries



Liquor Stores



Police Stations



Schools



Parks (M-NCPPC)

Park Building



Playgrounds



Trails



M-NCPPC Parks



Historic

Historic District PG County (HAWP Required)



Environmental

Brownfield and Superfund Site (EPA)



BROWNFIELDS PROPERTY



SUPERFUND (NON-NPL)



SUPERFUND NPL

Tree Conservation Plan 1



Elevation

Contour - 2 Ft (2021)



7101 (Index Contour)



7102 (Intermediate Contour)



7103 (Index Depression Contour)



7104 (Intermediate Depression Contour)



7105 (Index Hidden Contour)



7106 (Intermediate Hidden Contour)



7107 (Index Hidden Depression Contour)



7108 (Intermediate Hidden Depression Contour)

Easement

Environmental and Cultural (Platted)



Conservation



Floodplain



Landscape



Water Management

MALPF, HARPP and Rural Legacy



HARPP



MALPF



Rural Legacy

Administrative

Community Plan (As Approved)



Master Plan



Sector Plan



Transit District Development Plan

School Boundary - High (Board of Ed)



School Boundary - Middle (Board of Ed)



Transforming Neighborhoods Initiative Area



Healthy Food Priority Area



Default

Property Base Fill

