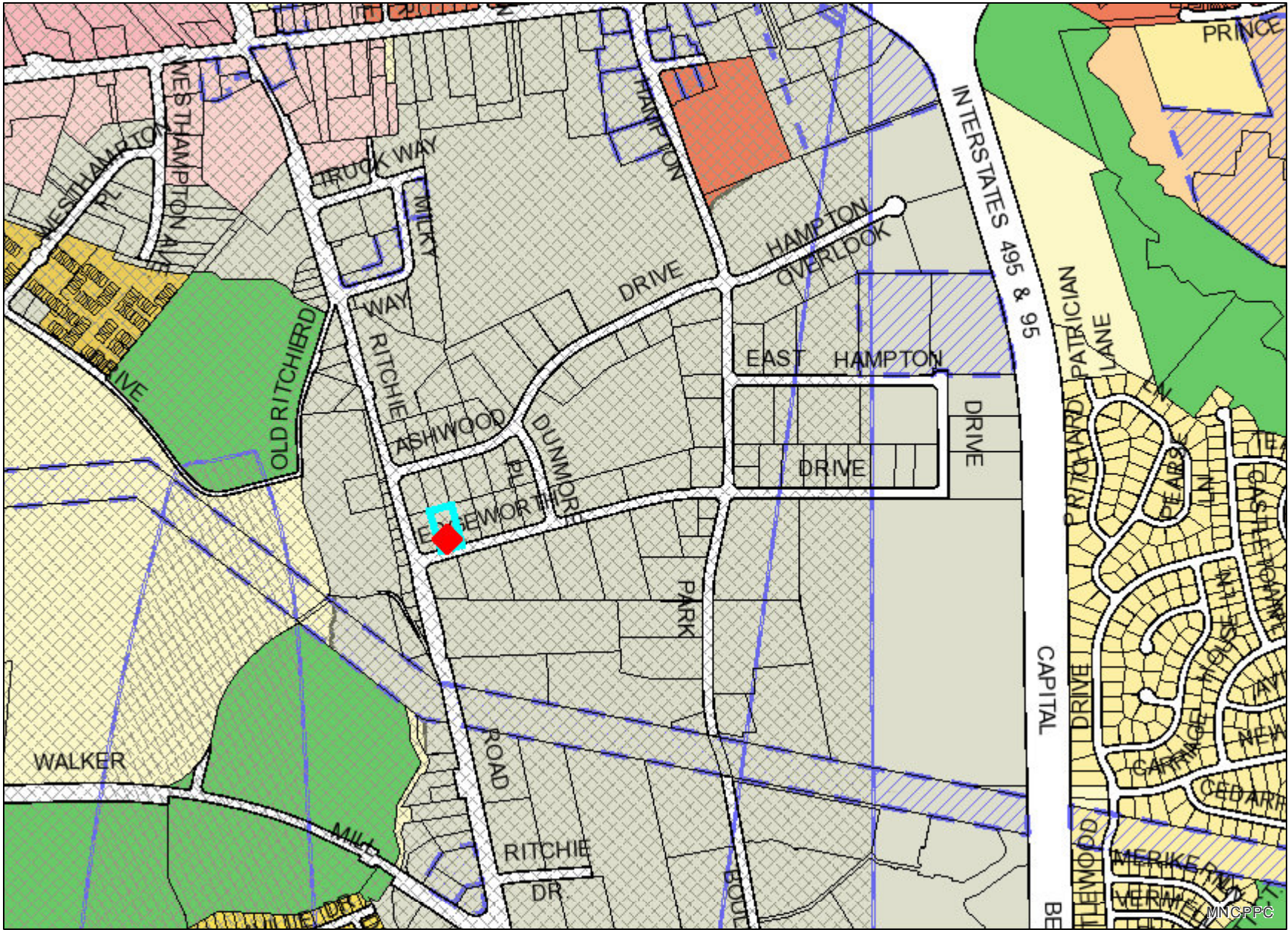



ZONING MAP




Legend for ZONING MAP

Property

Road Casings




Property




Zoning


Aviation Policy Areas




1




2




3M; 3S



4




5




6


Chesapeake Bay Critical Area Overlay (2015)




Military Installation Overlay - Height



Military Installation Overlay - Noise




High Noise Intensity Zone




Noise Intensity Zone


Military Installation Overlay - Safety



Accident Potential Zone 1




Accident Potential Zone 2



Clear Zone

Neighborhood Conservation Overlay



Prior Special Exception

Special Exception

Zoning Line

Zoning

ROS

AG

AR

RE

RR

RSF-95

RSF-65

RSF-A

RMF-12

RMF-20

RMF-48

CN

CS

CGO

IE

IH
NAC
TAC-C
TAC-E
LTO-C
LTO-E
RTO-L-C
RTO-L-E
RTO-H-C
RTO-H-E
RMH
LCD
LMXC
LMUTC
R-PD
NAC-PD
TAC-PD
LTO-PD
RTO-PD



MU-PD



IE-PD

Default

Property Base Fill

