

Well Location



Legend for Well Location

Property

Road Casings




Property




Transportation


Scenic and Historic Road




Historic




Scenic




Scenic and Historic Pavement (2020)



Parking Lot



Road




Parks (M-NCPPC)

M-NCPPC Parks




Environmental


Stream Center and Drainage (2020)




Bulkhead




Dam




Drainage Connector




Floodwall










Headwall






Hidden Single Line Stream



-  Hidden Stream Poly Centerlines
-  Hidden Water Canal
-  Hidden Water Cooling Channel
-  Single Line Stream
-  Stream Poly Centerlines
-  Water Canal
-  Water Cooling Channel

Latest Imagery

2022 Color (May) - 3 inch

-  Image
-  Red: Band_1
-  Green: Band_2
-  Blue: Band_3

Default

-  Property Base Fill