



Legend for <https://www.pgatlas.com/?mapID=5efadb45-7080-4fd2-a458-32ce3d9238a3>

Property

Road Casings




Property



Zoning

Zoning



ROS




AG




AR



RE



RR




RSF-95




RSF-65



RSF-A




RMF-12




RMF-20




RMF-48

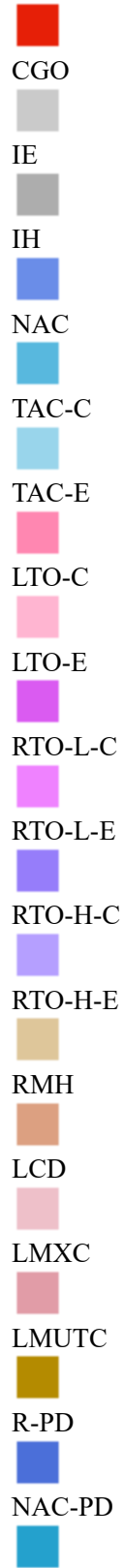


CN



CS





- TAC-PD
- LTO-PD
- RTO-PD
- MU-PD
- IE-PD

Zoning Prior

- Zoning
- C-1
 - C-2
 - C-A
 - C-C
 - C-G
 - C-H
 - C-M
 - C-O
 - C-R-C
 - C-S-C
 - C-W
 - E-I-A
 - I-1



- R-55
- R-80
- R-A
- R-E
- R-H
- R-L
- R-M
- R-M-H
- R-O-S
- R-R
- R-S
- R-T
- R-U
- U-L-I
- V-L
- V-M

Default
Property Base Fill