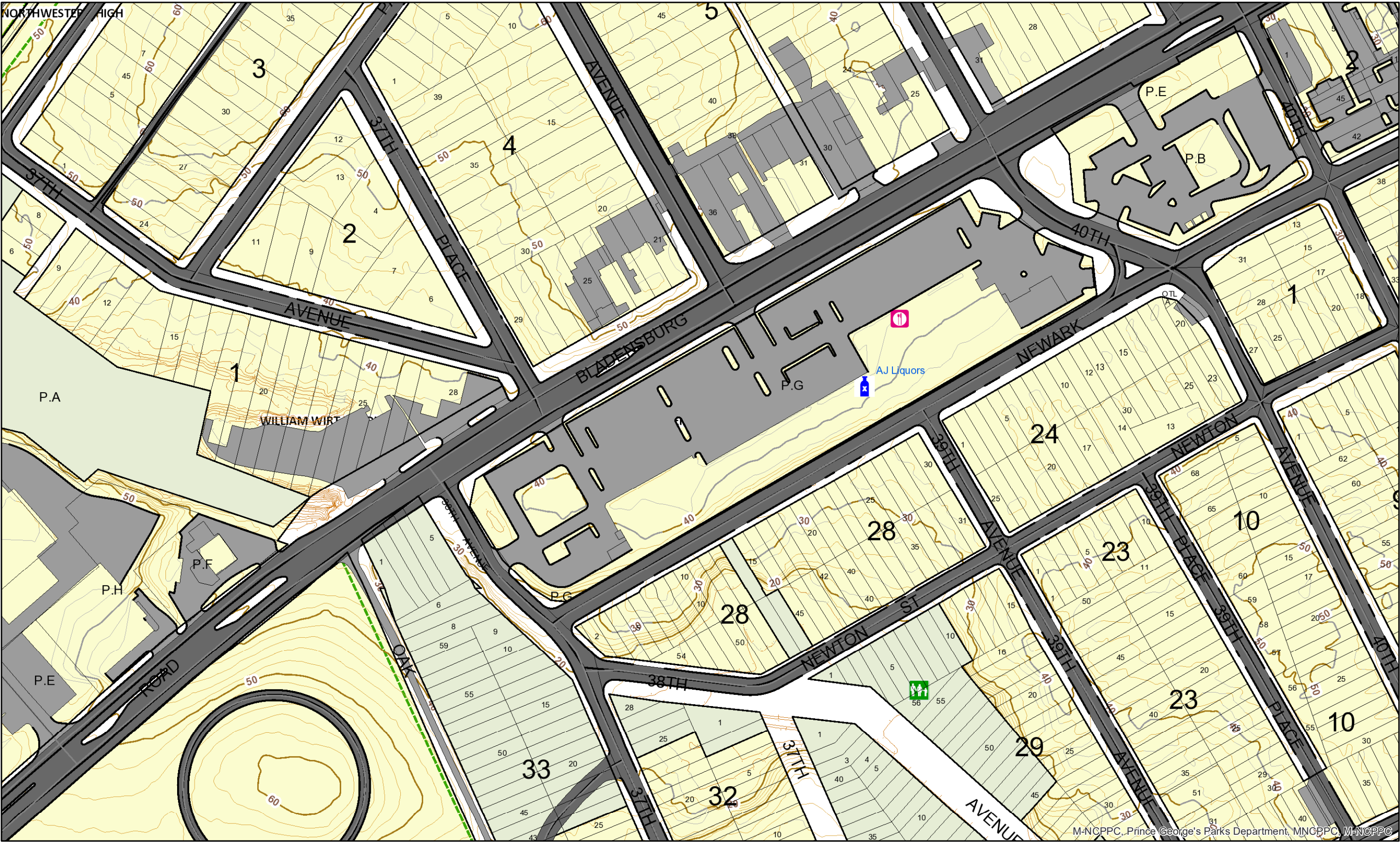











11x17 Landscape



Property
Road Casings

Property


Transportation
Street Centerline

Sidewalk (2020)

Pavement (2020)

Parking Lot

Road

Development Activities
Detailed Site Plan

Planned Development Plan

Conservation Plan - Chesapeake Bay Critical Area Rezoning


Points of Interest
Healthy Food Retailers

Fire Stations

Libraries

Liquor Stores

Police Stations



Schools



Parks (M-NCPPC)

Park Building



Playgrounds



Trails



M-NCPPC Parks



Historic

Historic District PG County (HAWP Required)



Environmental

Brownfield and Superfund Site (EPA)



BROWNFIELDS PROPERTY



SUPERFUND (NON-NPL)



SUPERFUND NPL

Tree Conservation Plan 1



Elevation

Contour - 2 Ft (2021)



7101 (Index Contour)



7102 (Intermediate Contour)



7103 (Index Depression Contour)



7104 (Intermediate Depression Contour)



7105 (Index Hidden Contour)



7106 (Intermediate Hidden Contour)



7107 (Index Hidden Depression Contour)



7108 (Intermediate Hidden Depression Contour)

Easement

Environmental and Cultural (Platted)



Conservation



Floodplain



Landscape



Water Management

MALPF, HARPP and Rural Legacy



HARPP



MALPF



Rural Legacy

Administrative

Community Plan (As Approved)



Master Plan



Sector Plan



Transit District Development Plan

School Boundary - High (Board of Ed)



School Boundary - Middle (Board of Ed)



Transforming Neighborhoods Initiative Area



Healthy Food Priority Area



Default

Property Base Fill

