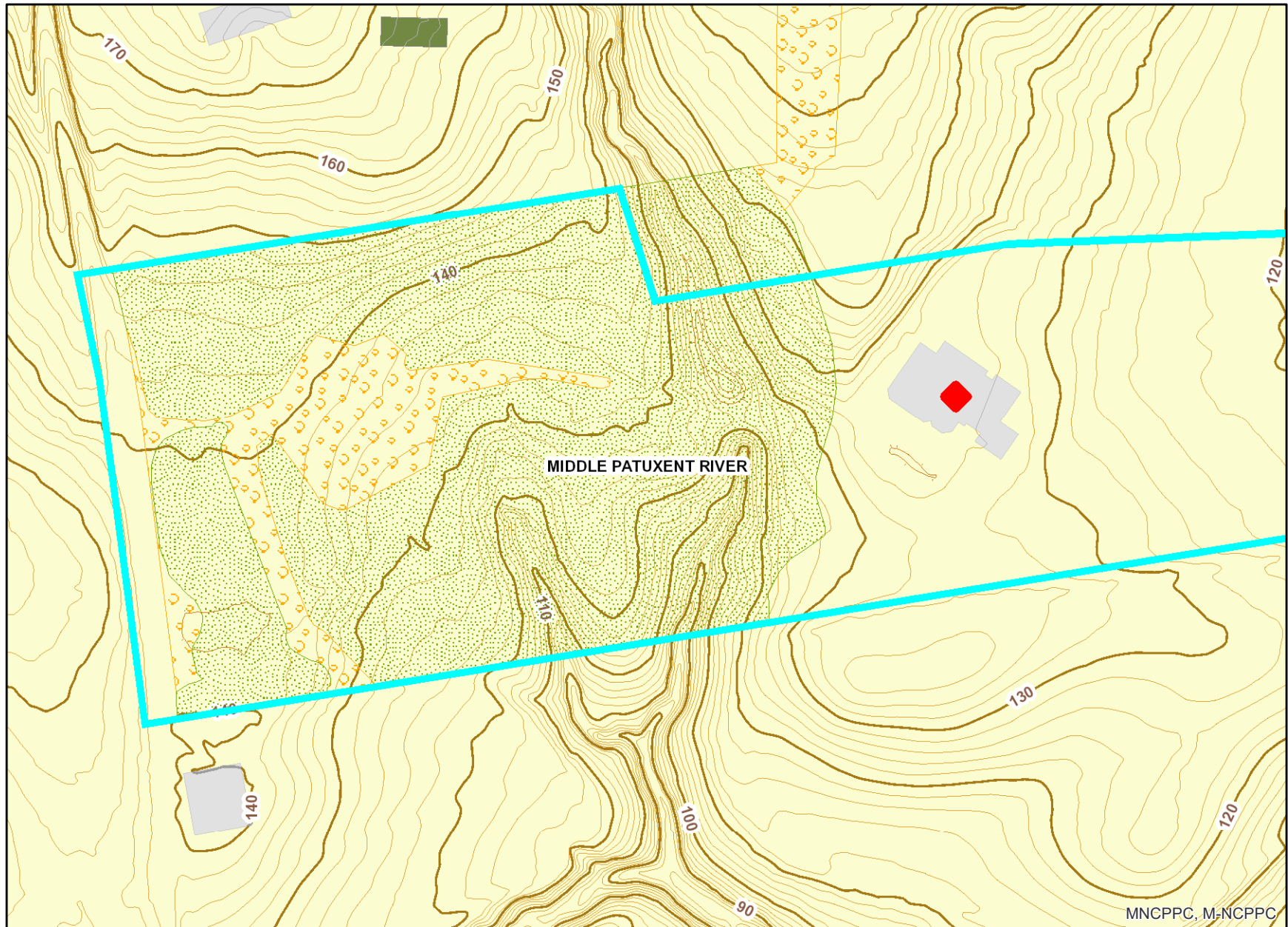


Woodland Conservation Area





Legend for Woodland Conservation Area









Environmental

- Watershed (DOE)




- Woodland Conservation Area

- Planted

- Retained

- Retained, Not Credited

Elevation

- Contour - 2 Ft (2021)

- 7101 (Index Contour)

- 7102 (Intermediate Contour)

- 7103 (Index Depression Contour)

- 7104 (Intermediate Depression Contour)

- 7105 (Index Hidden Contour)

- 7106 (Intermediate Hidden Contour)

- 7107 (Index Hidden Depression Contour)

- 7108 (Intermediate Hidden Depression Contour)

Administrative

- Building (2020)

- Buildings

- Buildings Under Construction


Overhead Rooftops/Canopies



Parking Garage



Ruins

Default

Property Base Fill

