












# GKG Property





# Legend for GKG Property

**Property**  
Property  


**Environmental**  
Stream Center and Drainage (2020)  
  
Bulkhead  
  
Dam  
  
Drainage Connector  
  
Floodwall  
  
Headwall  
  
Hidden Single Line Stream  
  
Hidden Stream Poly Centerlines  
  
Hidden Water Canal  
  
Hidden Water Cooling Channel  
  
Single Line Stream  
  
Stream Poly Centerlines  
  
Water Canal  
  
Water Cooling Channel  
Floodplain - Consultant Study (DPIE)  
  
Floodplain (FEMA - 2016)  


1% Annual Chance Flood Hazard



Regulatory Floodway



Open Water



0.2% Annual Chance Flood Hazard



Area with Reduced Risk Due to Levee

Area of Minimal Flood Hazard

Natural Resource Inventory



Tier II Catchment (MDE)



Wetland of Special State Concern - Line (DNR)



Wetland of Special State Concern - Poly (DNR)



Wetland (DNR)



## Latest Imagery

2022 Color (May) - 3 inch

Image



Red: Band\_1



Green: Band\_2



Blue: Band\_3

## Default

Property Base Fill

