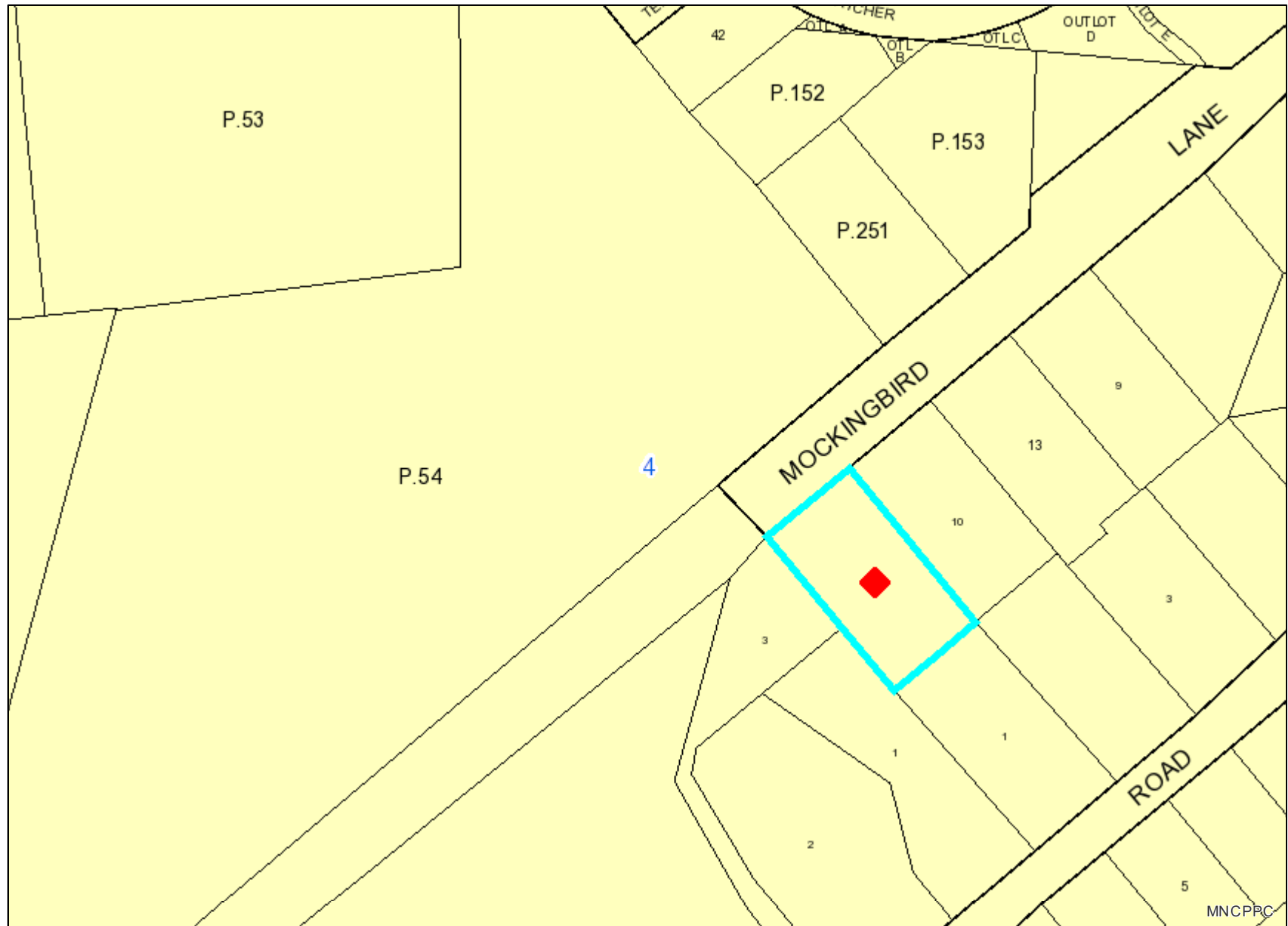



8.5X11_Landscape




MNCPRC

Property

Road Casings




Property




Administrative


Councilmanic District (2022)




General Plan Growth Policy (2035)




Established Communities




Rural and Agricultural Areas
Election Precinct (2022)




General Plan Tier (2002, Archived)




Developed




Developing



Rural
Planning Area



Police District



Default

Property Base Fill

