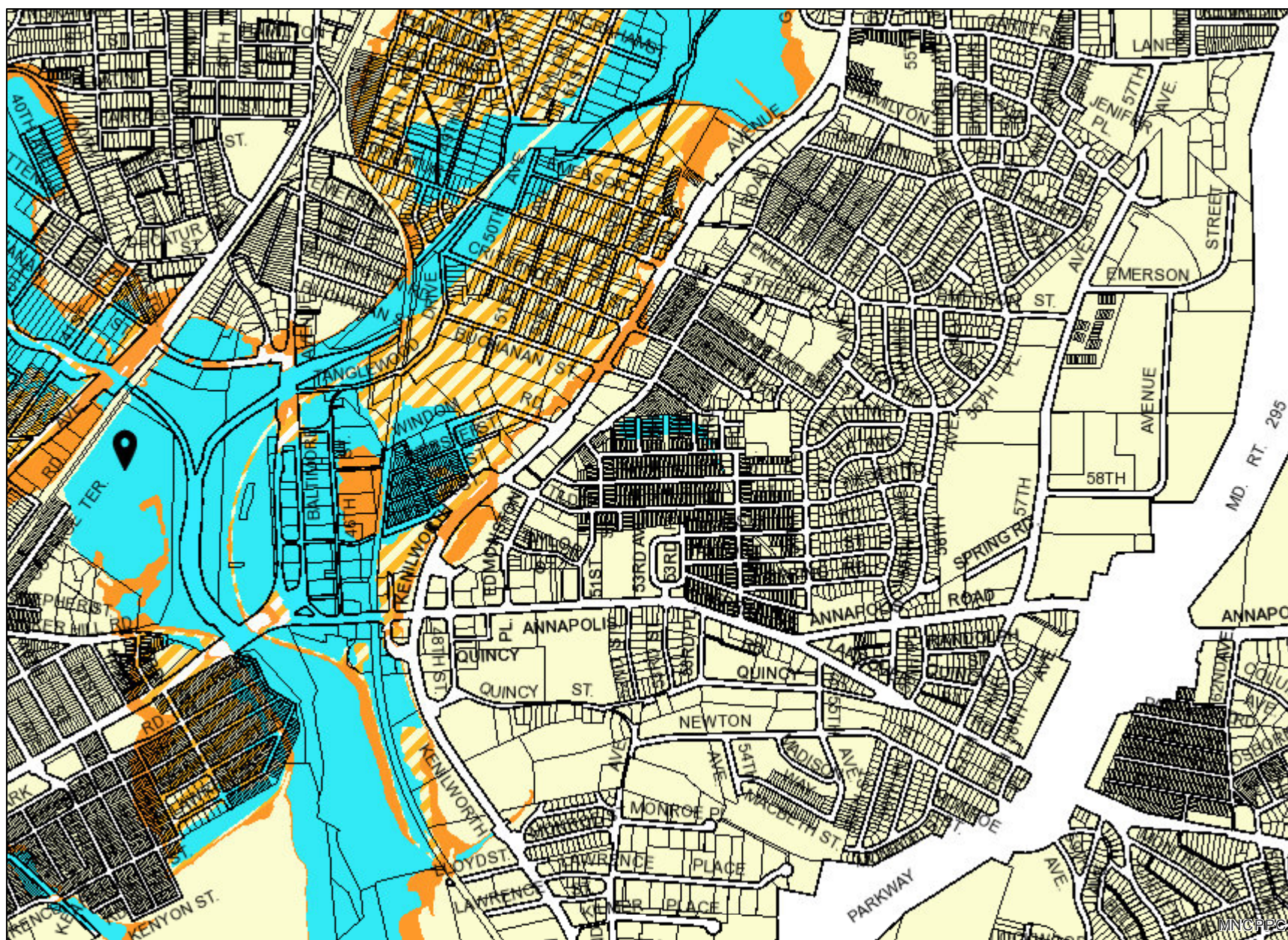











8.5X11_Landscape



Property
Road Casings

Property


Environmental
Floodplain (FEMA - 2016)

1% Annual Chance Flood Hazard

Regulatory Floodway

Open Water

0.2% Annual Chance Flood Hazard

Area with Reduced Risk Due to Levee

Area of Minimal Flood Hazard


Default
Property Base Fill
