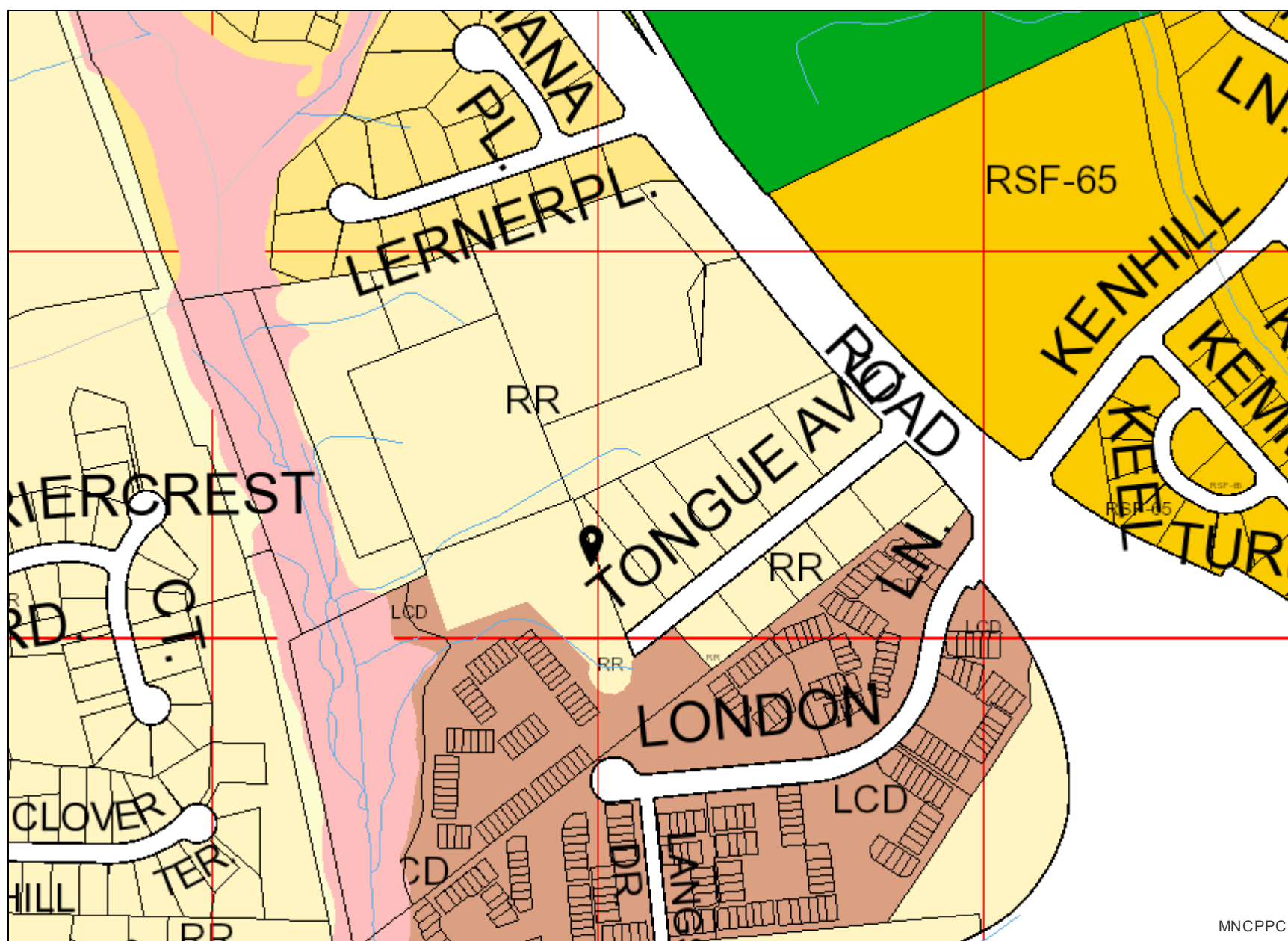


8.5X11_Landscape



MNCPPC

Property

Road Casings

Property

Environmental

Stream Center and Drainage (2020)

Bulkhead

Dam

Drainage Connector

Floodwall

Headwall

Hidden Single Line Stream

Hidden Stream Poly Centerlines

Hidden Water Canal

Hidden Water Cooling Channel

Single Line Stream

Stream Poly Centerlines





Water Canal

Water Cooling Channel

Floodplain (DPIE)

Administrative

WSSC Grid

-  WSSC Grid Coordinates
-  WSSC Sub Grid
-  Interior Cell Boundary
-  WSSC Tile Boundary

Zoning

Zoning



ROS



AG



AR



RE



RR



RSF-95



RSF-65



RSF-A



RMF-12



RMF-20



RMF-48



CN



CS



CGO



LTO-PD



RTO-PD



MU-PD



IE-PD

Default

Property Base Fill

