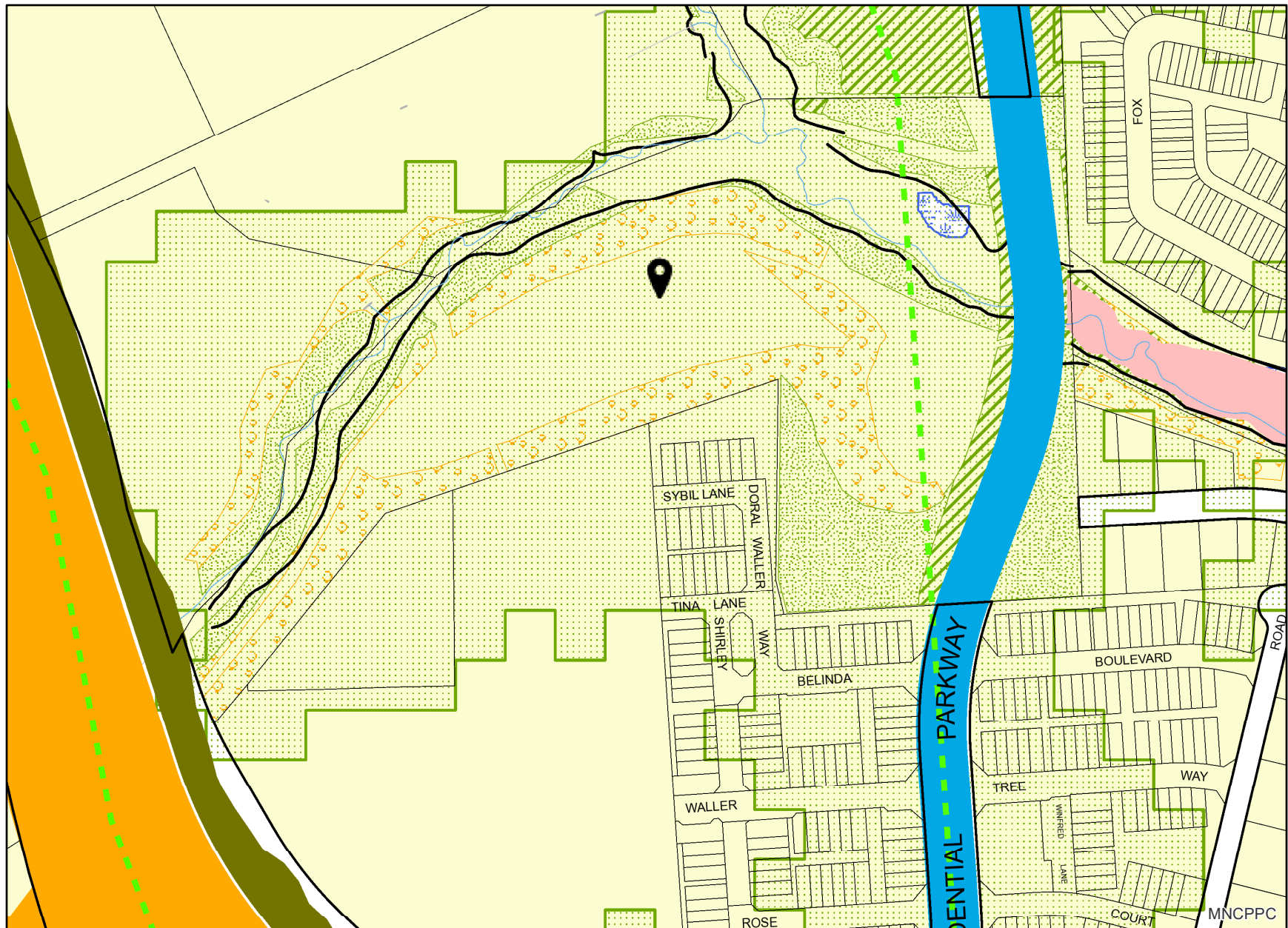


8530 Pennsylvania Ave - PGAtlas



Legend for 8530 Pennsylvania Ave - PGAtlas

Property

Road Casings

Property

Transportation

Master Plan Pedestrian and Bike Facility

Park Traills and Shared Use Paths

Park Trails and Shared Use Paths, Planned

Bicycle Lanes

Bicycle Lanes, Planned

Shared Lanes

Shared Lanes, Planned

Walking and Equestrian Trails

Walking and Equestrian Trails, Planned

Water Trails

Water Trail, Planned

Master Plan Right of Way

Arterial

Collector

Expressway

- Freeway
- Industrial
- Major Collector
- Primary

Environmental

Stream Center and Drainage (2020)



Bulkhead



Dam



Drainage Connector



Floodwall



Headwall



Hidden Single Line Stream



Hidden Stream Poly Centerlines



Hidden Water Canal



Hidden Water Cooling Channel



Single Line Stream



Stream Poly Centerlines









Water Canal




Water Cooling Channel
Floodplain - Consultant Study (DPIE)



Floodplain (DPIE)

-  Potential Forested Interior Dwelling Specie (DNR)
-  Wetland (DNR)
-  Woodland Conservation Area
-  Planted
-  Retained
-  Retained, Not Credited

Default

-  Property Base Fill