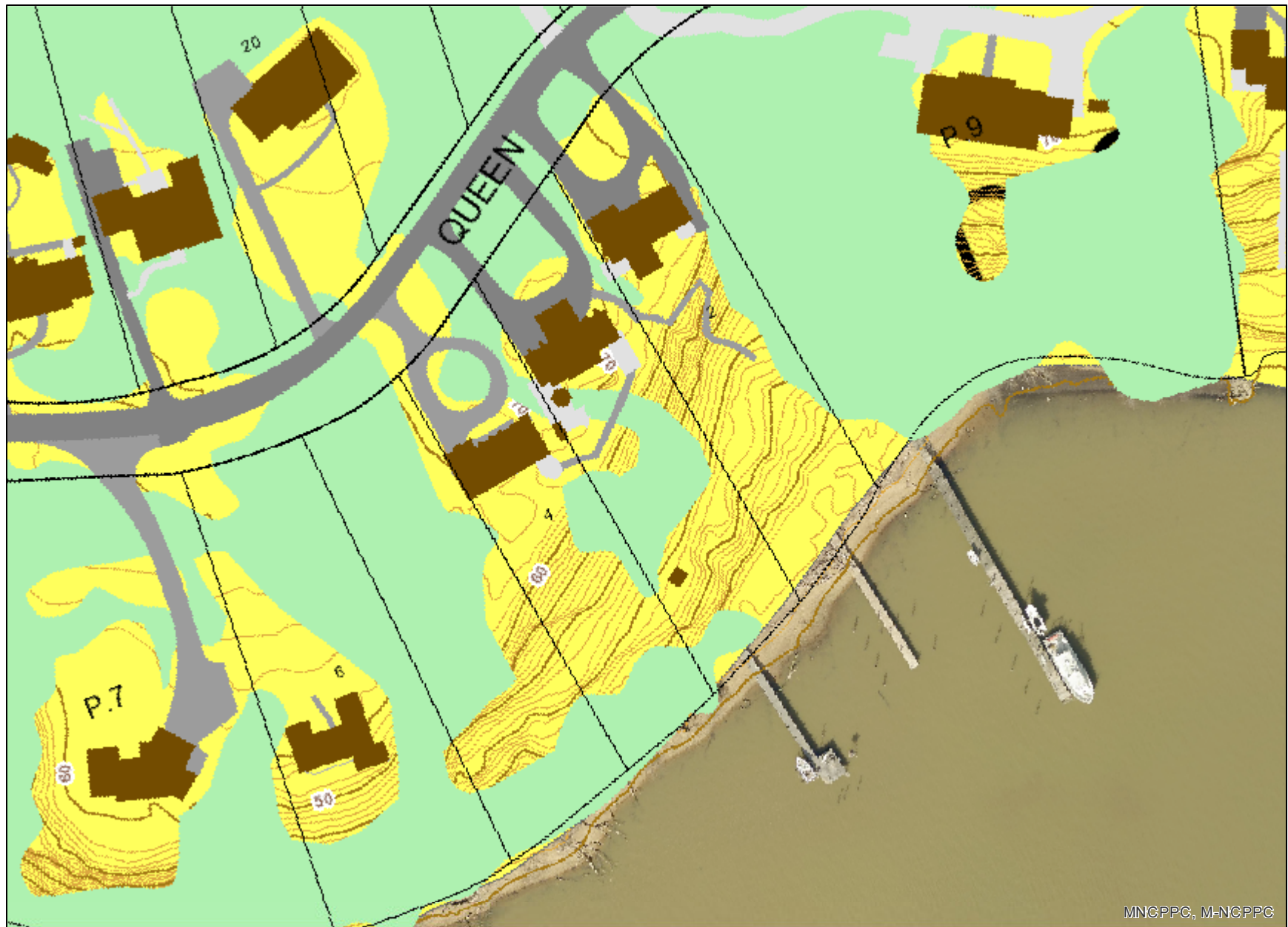


peace house



Legend for peace house

Property

Road Casings




Property




Environmental


Impervious Surface (2020)




Asphalt




Athletic




Bridge - Asphalt




Bridge - Concrete




Bridge - Paved




Bridge - Uncertain




Bridge - Wood




Buildings




Concrete




Dam




Paved




Gravel



Helipad



Patio



- Pool
- Substation
- Smokestacks
- Storage Tank
- Track
- Wood
- Tree Canopy (2020)
- Tree Conservation Plan 1
- Tree Conservation Plan 2

Elevation

- Contour - 2 Ft (2021)
- 7101 (Index Contour)
- 7102 (Intermediate Contour)
- 7103 (Index Depression Contour)
- 7104 (Intermediate Depression Contour)
- 7105 (Index Hidden Contour)
- 7106 (Intermediate Hidden Contour)
- 7107 (Index Hidden Depression Contour)
- 7108 (Intermediate Hidden Depression Contour)

Easement

- Environmental and Cultural (Platted)



Conservation



Floodplain



Landscape



Water Management

MALPF, HARPP and Rural Legacy



HARPP



MALPF



Rural Legacy

Miscellaneous (Platted)



Access



Construction



Lot Line



Negative



Signage



Trail



Utility



Water Management

Mount Vernon Scenic Easement Area



Transportation and Circulation (Platted)



Access



Public Utility



Trail

Administrative

Chesapeake Bay Critical Area Overlay (1988)



I-D-O (Intense Development Overlay)



L-D-O (Limited Development Overlay)



R-C-O (Resource Conservation Overlay)

Supplemental Imagery

2022 Color (May) - 3 inch

Image



Red: Band_1



Green: Band_2



Blue: Band_3

Default

Property Base Fill

