

Q12 Temple Hill Estates Park



M-NCPPC, Prince George's Parks Department, MNCPPC, M-NCPPC

Legend for Q12 Temple Hill Estates Park

Property

Road Casings




Property




Parks (M-NCPPC)


Mowing Area




Fine




Occasional




None



Regular




M-NCPPC Parks




Environmental


Stream Center and Drainage (2020)




Bulkhead




Dam




Drainage Connector




Floodwall




Headwall



Hidden Single Line Stream




Hidden Stream Poly Centerlines




Hidden Water Canal


Hidden Water Cooling Channel


Single Line Stream


Stream Poly Centerlines


Water Canal


Water Cooling Channel
Tree Conservation Plan 2



Elevation

Contour - 2 Ft (2021)



7101 (Index Contour)



7102 (Intermediate Contour)



7103 (Index Depression Contour)



7104 (Intermediate Depression Contour)



7105 (Index Hidden Contour)



7106 (Intermediate Hidden Contour)



7107 (Index Hidden Depression Contour)



7108 (Intermediate Hidden Depression Contour)

Latest Imagery

2022 Color (May) - 3 inch

Image



Red: Band_1



Green: Band_2



Blue: Band_3

Default

Property Base Fill

