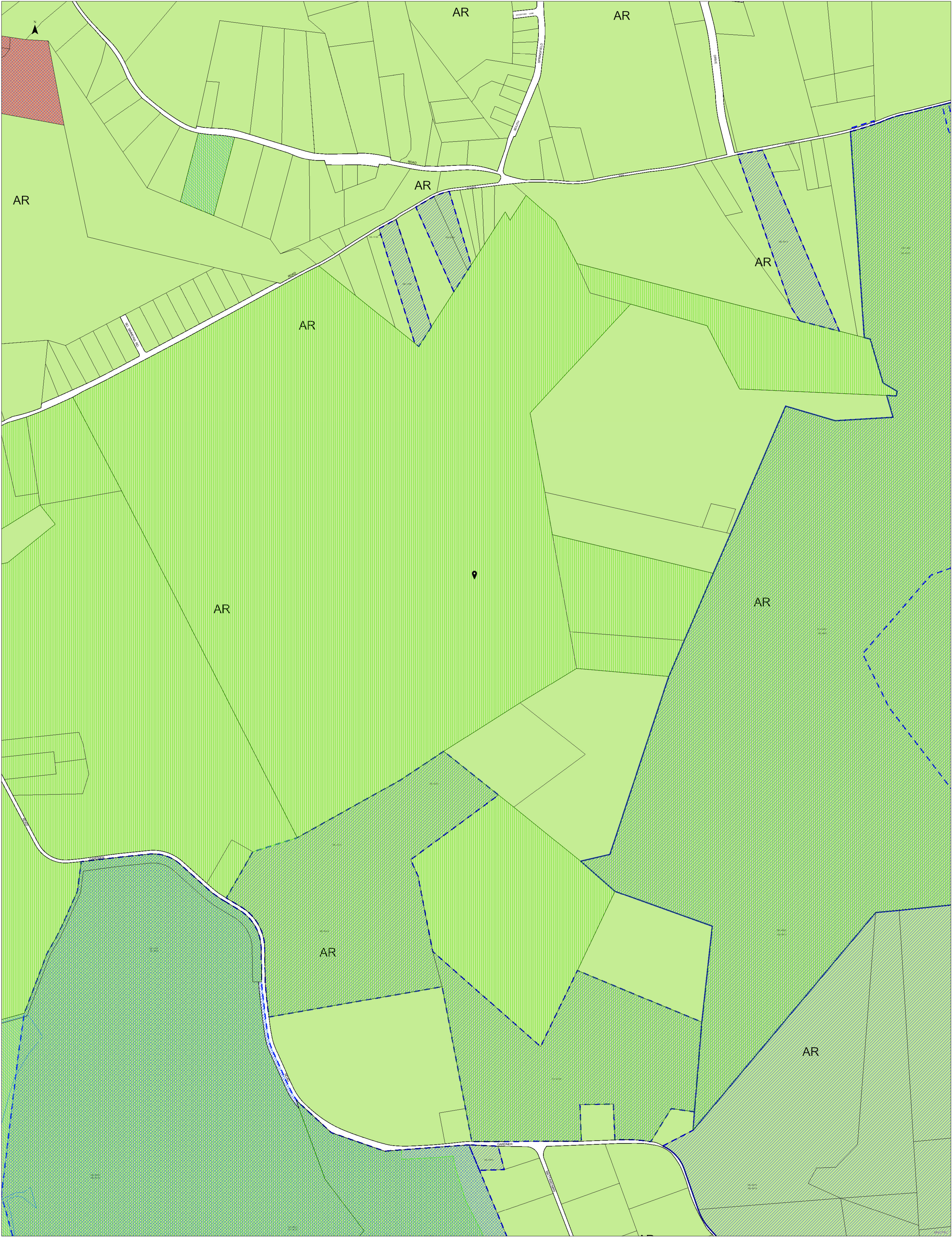


DEVELOPMENT MAP



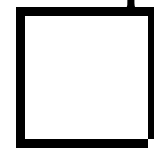
Legend for DEVELOPMENT MAP

Property

Road Casings



Property



Development Activities

Preliminary Plan



Pre-Preliminary Plan



Zoning Map Amendment




Special Exception (Development Activity)




Non-Conforming Use



Current Tree Conservation Plan 1 (In DAMS)




Current Tree Conservation Plan 2 (In DAMS)




Current Tree Conservation Plan Exempt (In DAMS)




Current Natural Resource Inventory (In DAMS)



Prior Tree Conservation Plan 1 (In DAMS)




Prior Tree Conservation Plan 2 (In DAMS)



Prior Tree Conservation Plan Exempt (In DAMS)



Prior Natural Resource Inventory (In DAMS)



Alternative Compliance



Vacation



Preliminary Alternative Compliance




Primary Amendment




Zoning

Aviation Policy Areas



1




2



3M; 3S



4



5



6



Chesapeake Bay Critical Area Overlay (2015)



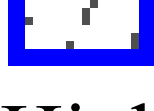
Military Installation Overlay - Height



Military Installation Overlay - Noise



High Noise Intensity Zone



Noise Intensity Zone



Military Installation Overlay - Safety



Accident Potential Zone 1



- Accident Potential Zone 2
- Clear Zone
- Neighborhood Conservation Overlay
- Prior Special Exception
- Special Exception
- Zoning Line

Zoning

ROS

AG

AR

RE

RR

RSF-95

RSF-65

RSF-A

RMF-12

RMF-20

RMF-48

CN

CS

CGO

IE

IH

NAC

TAC-C

TAC-E

LTO-C

LTO-E

RTO-L-C

RTO-L-E

RTO-H-C

RTO-H-E

RMH



LCD



LMXC



LMUTC



R-PD



NAC-PD



TAC-PD



LTO-PD



RTO-PD



MU-PD



IE-PD

Default

Property Base Fill

