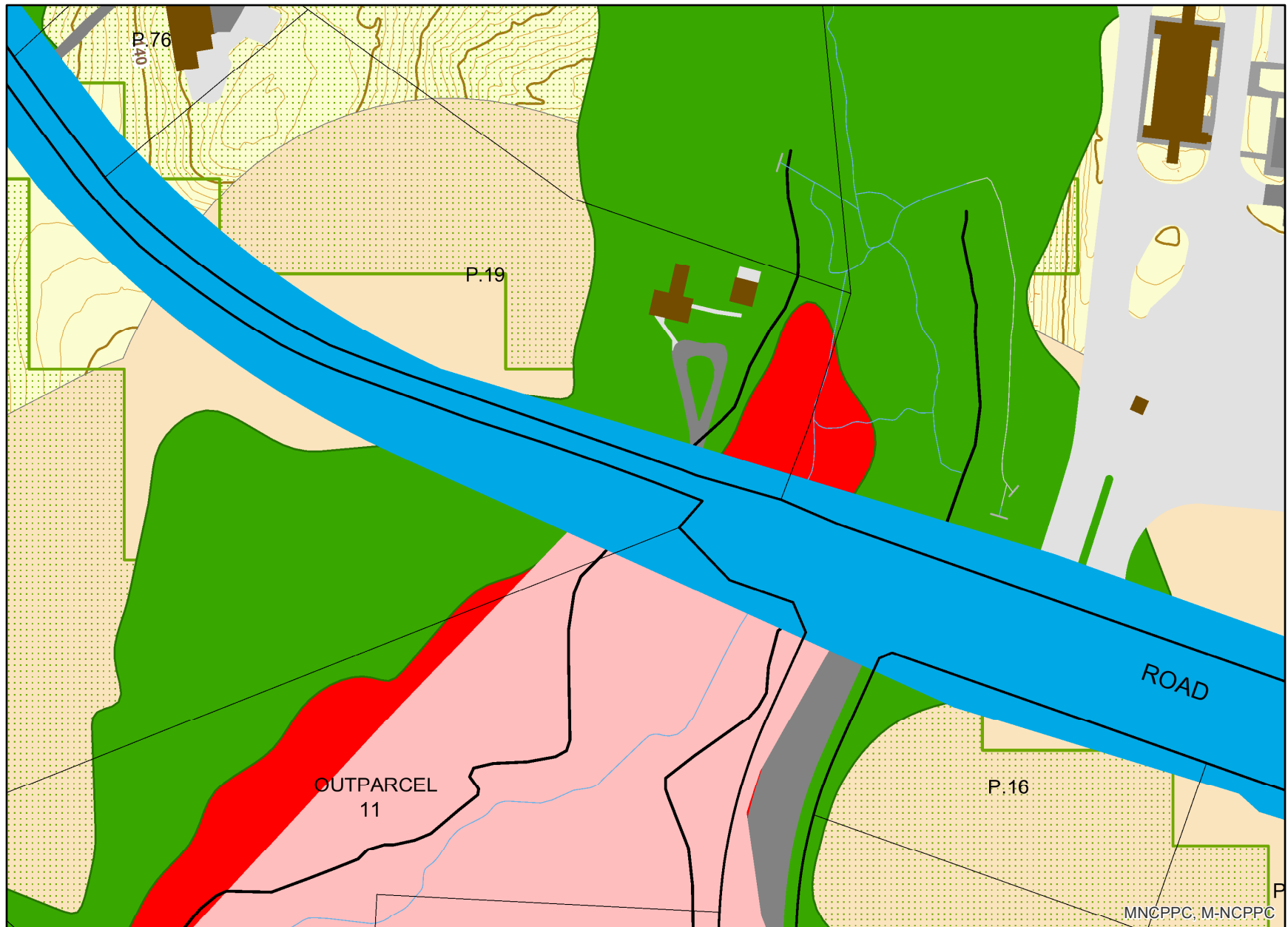


Leeland



Legend for Leeland

Property

Road Casings



Property



Transportation

Master Plan Right of Way



Arterial



Collector



Expressway



Freeway



Industrial



Major Collector



Primary

Environmental

Stream Center and Drainage (2020)



Bulkhead



Dam



Drainage Connector



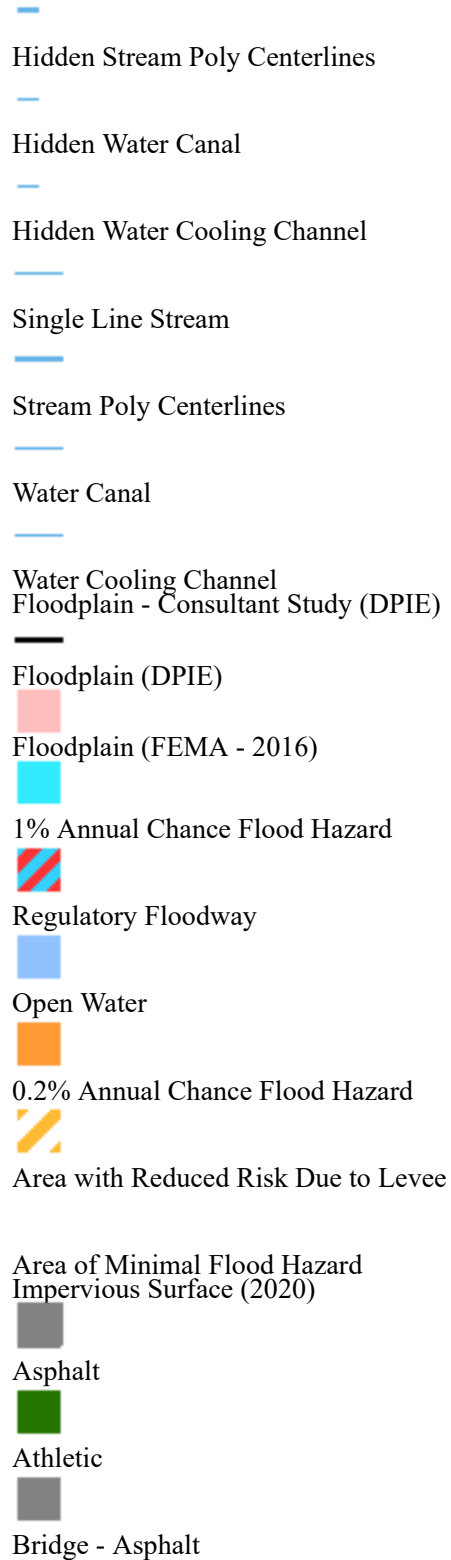
Floodwall




Headwall



Hidden Single Line Stream







Present
Potential Forested Interior Dwelling Specie (DNR)



Sensitive Species Review (DNR)



Wetland (DNR)



Elevation

Contour - 2 Ft (2021)



7101 (Index Contour)



7102 (Intermediate Contour)



7103 (Index Depression Contour)



7104 (Intermediate Depression Contour)



7105 (Index Hidden Contour)



7106 (Intermediate Hidden Contour)



7107 (Index Hidden Depression Contour)



7108 (Intermediate Hidden Depression Contour)

Default

Property Base Fill

