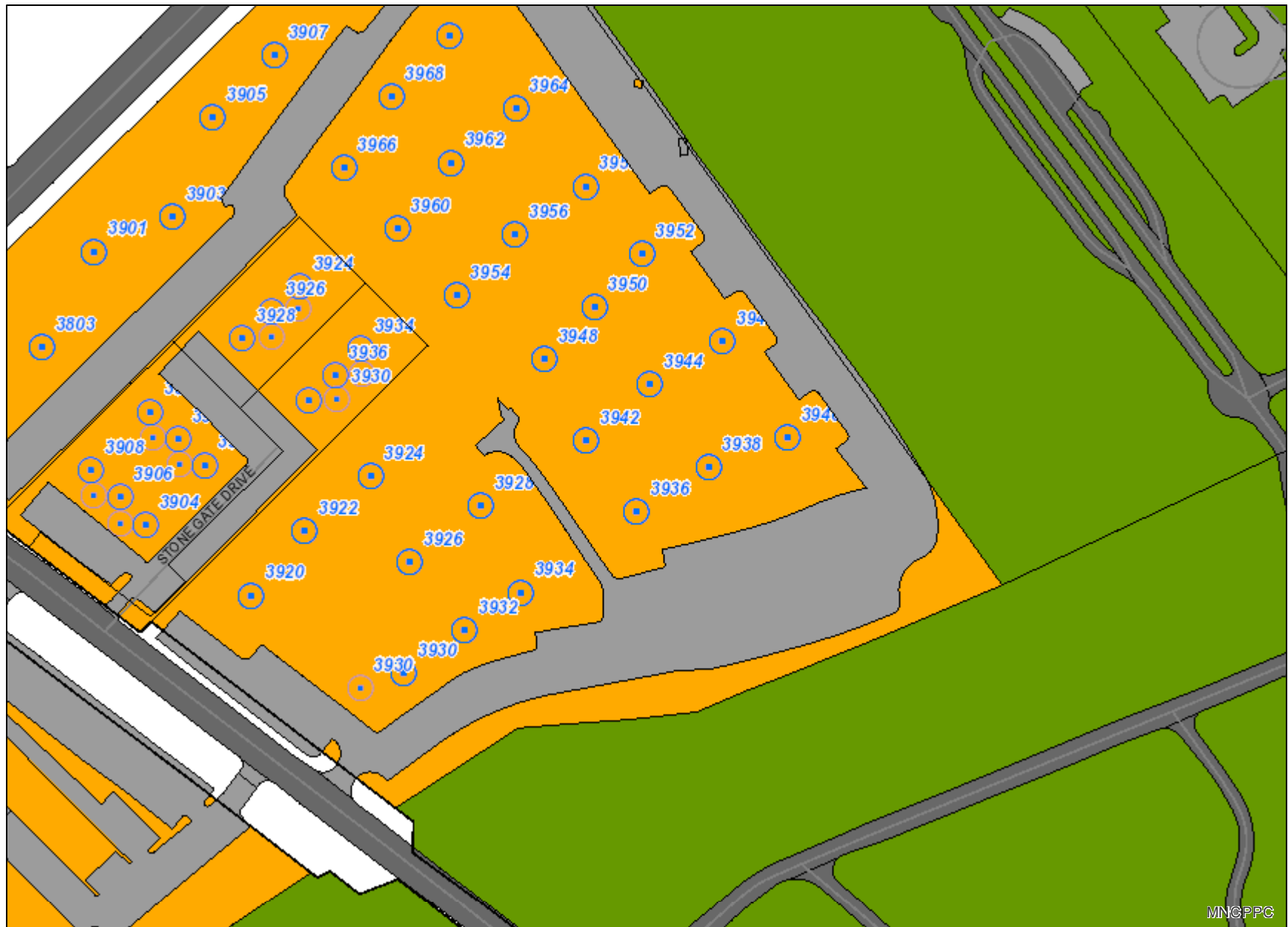



8.5X11_Landscape




Property

Road Casings




Property




Transportation


Street Centerline



Pavement (2020)




Parking Lot




Road

Administrative


Address Point




Land Use - Existing (Property Info)




Parks and Open Space




Agricultural - Natural Resources




Residential - Single Family




Residential - Attached




Residential - Townhouse




Residential - Multi-family




Commercial








Office




Mixed Use



Institutional

-  Institutional - Church
-  Industrial
-  Transportation and Utilities
-  Vacant
-  Not Classified

Default

-  Property Base Fill