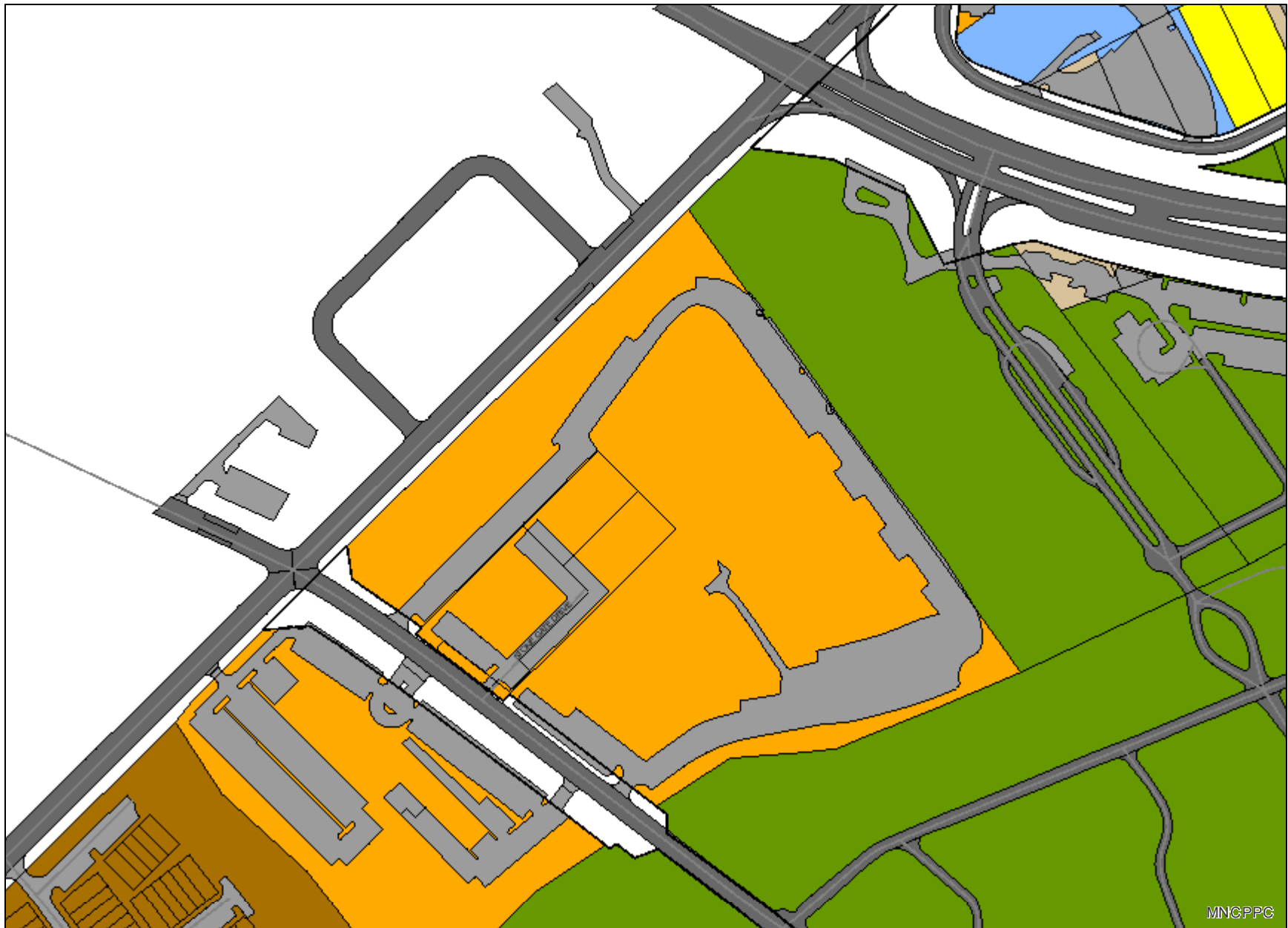


## 8.5X11\_Landscape



**Property**

Road Casings




Property




**Transportation**


Street Centerline



Pavement (2020)




Parking Lot




Road

**Administrative**


Land Use - Existing (Property Info)




Parks and Open Space




Agricultural - Natural Resources




Residential - Single Family




Residential - Attached




Residential - Townhouse




Residential - Multi-family




Commercial




Office



Mixed Use



Institutional



Institutional - Church

- Industrial
- Transportation and Utilities
- Vacant
- Not Classified

**Default**

Property Base Fill

