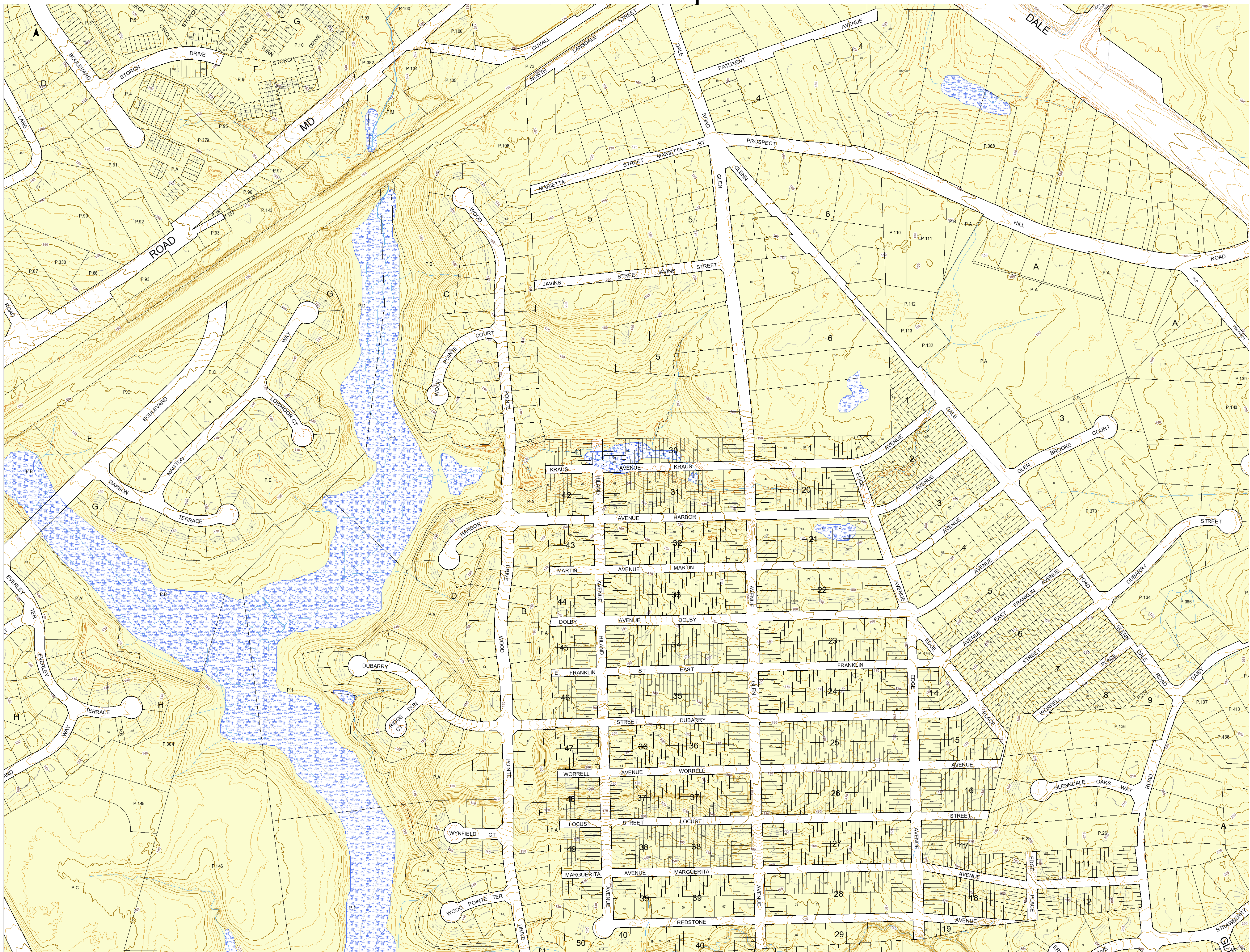


34x44 Landscape




Property

Road Casings



Property



Environmental

Stream Center and Drainage (2020)



Bulkhead



Dam



Drainage Connector



Floodwall



Headwall



Hidden Single Line Stream



Hidden Stream Poly Centerlines



Hidden Water Canal




Hidden Water Cooling Channel



Single Line Stream




Stream Poly Centerlines



Water Canal



Water Cooling Channel
Wetland (DNR)



Elevation

Contour - 2 Ft (2021)



7101 (Index Contour)



7102 (Intermediate Contour)



7103 (Index Depression Contour)



7104 (Intermediate Depression Contour)



7105 (Index Hidden Contour)



7106 (Intermediate Hidden Contour)



7107 (Index Hidden Depression Contour)



7108 (Intermediate Hidden Depression Contour)

Default

Property Base Fill

