

Streams and Floodplain



MNCPGC, MNCPGC



















Legend for Streams and Floodplain

- Property**
- Road Casings
 - Property

- Transportation**
- Rail Transit
 - Blue Line
 - Green Line
 - Orange Line
 - Purple Line
 - Silver, Metro
 - Yellow Line
 - Camden and Penn Line

- Points of Interest**
- Train Stations
 - Existing
 - Under Construction

- Environmental**
- Stream Center and Drainage (2020)
 - Bulkhead
 - Dam
 - Drainage Connector

-  Floodwall
-  Headwall
-  Hidden Single Line Stream
-  Hidden Stream Poly Centerlines
-  Hidden Water Canal
-  Hidden Water Cooling Channel
-  Single Line Stream
-  Stream Poly Centerlines
-  Water Canal
-  Water Cooling Channel
-  Floodplain (DPIE)
-  Floodplain (FEMA - 2016)
-  1% Annual Chance Flood Hazard
-  Regulatory Floodway
-  Open Water
-  0.2% Annual Chance Flood Hazard
-  Area with Reduced Risk Due to Levee
-  Area of Minimal Flood Hazard

Latest Imagery

2022 Color (May) - 3 inch
Image

Data provided by Prince George's County Planning Department - 3



Red: Band_1



Green: Band_2



Blue: Band_3

Default

Property Base Fill

