

R84 Patuxent River Park III C



M-NCPPC, Prince George's Parks Department, MNCPPC, M-NCPPC

Legend for R84 Patuxent River Park III C

Property

Road Casings



Property




Parks (M-NCPPC)

M-NCPPC Parks




Environmental


Stream Center and Drainage (2020)




Bulkhead




Dam




Drainage Connector




Floodwall




Headwall




Hidden Single Line Stream




Hidden Stream Poly Centerlines




Hidden Water Canal




Hidden Water Cooling Channel



Single Line Stream



Stream Poly Centerlines



Water Canal

Water Cooling Channel
Floodplain (FEMA - 2016)



1% Annual Chance Flood Hazard



Regulatory Floodway



Open Water



0.2% Annual Chance Flood Hazard



Area with Reduced Risk Due to Levee

Area of Minimal Flood Hazard
Wetland (DNR)



Latest Imagery

2022 Color (May) - 3 inch
Image



Red: Band_1



Green: Band_2



Blue: Band_3

Default

Property Base Fill

