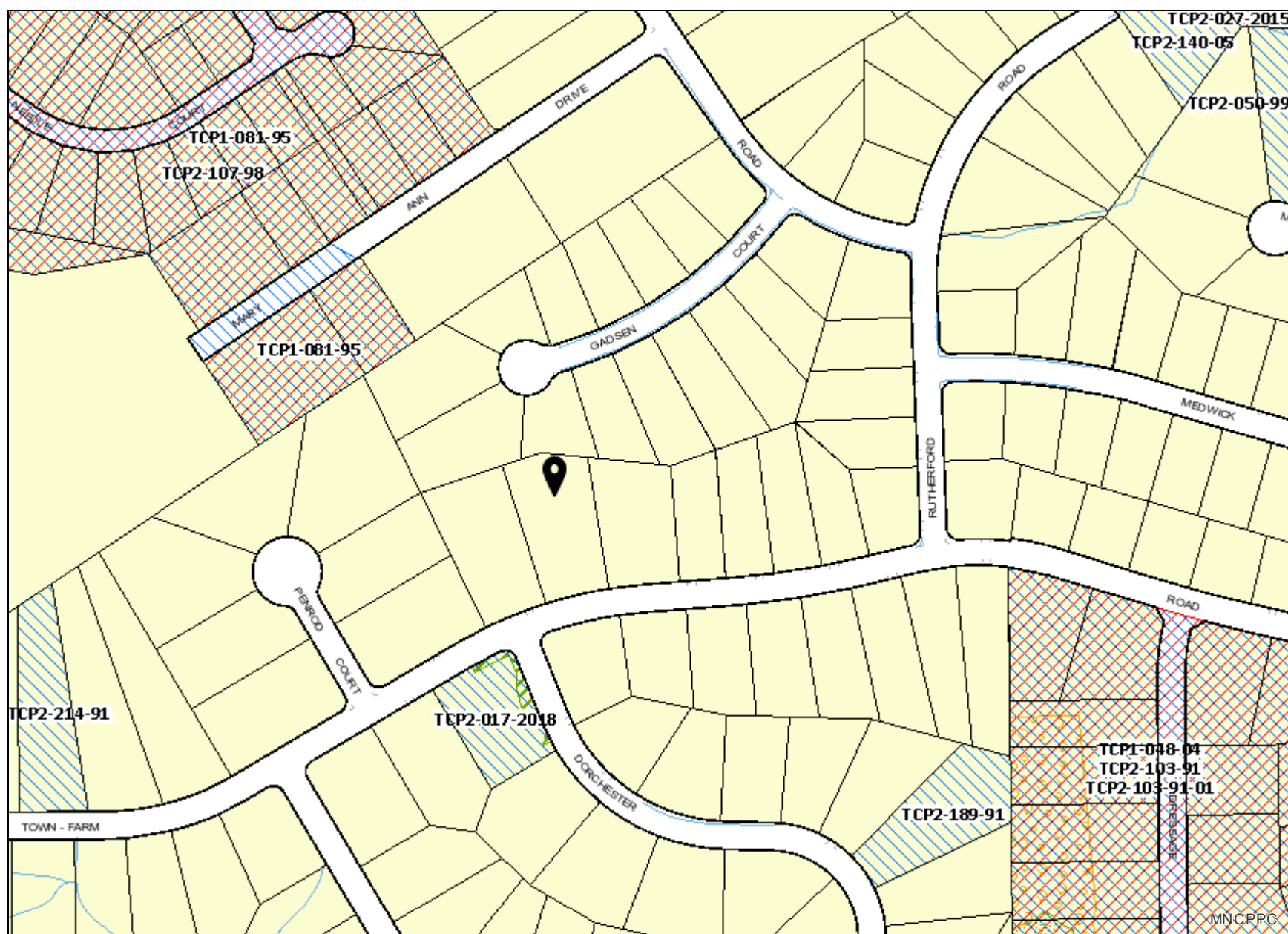



# Natural Resources Map




# Legend for Natural Resources Map

**Property**

Road Casings




Property




**Environmental**


Stream Center and Drainage (2020)




Bulkhead




Dam




Drainage Connector




Floodwall




Headwall




Hidden Single Line Stream




Hidden Stream Poly Centerlines




Hidden Water Canal




Hidden Water Cooling Channel




Single Line Stream




Stream Poly Centerlines




Water Canal



Water Cooling Channel



Tree Conservation Plan 1



Tree Conservation Plan 2



Wetland of Special State Concern - Poly (DNR)



Wetland (DNR)



Woodland Conservation Area



Planted



Retained



Retained, Not Credited

## Default

Property Base Fill

