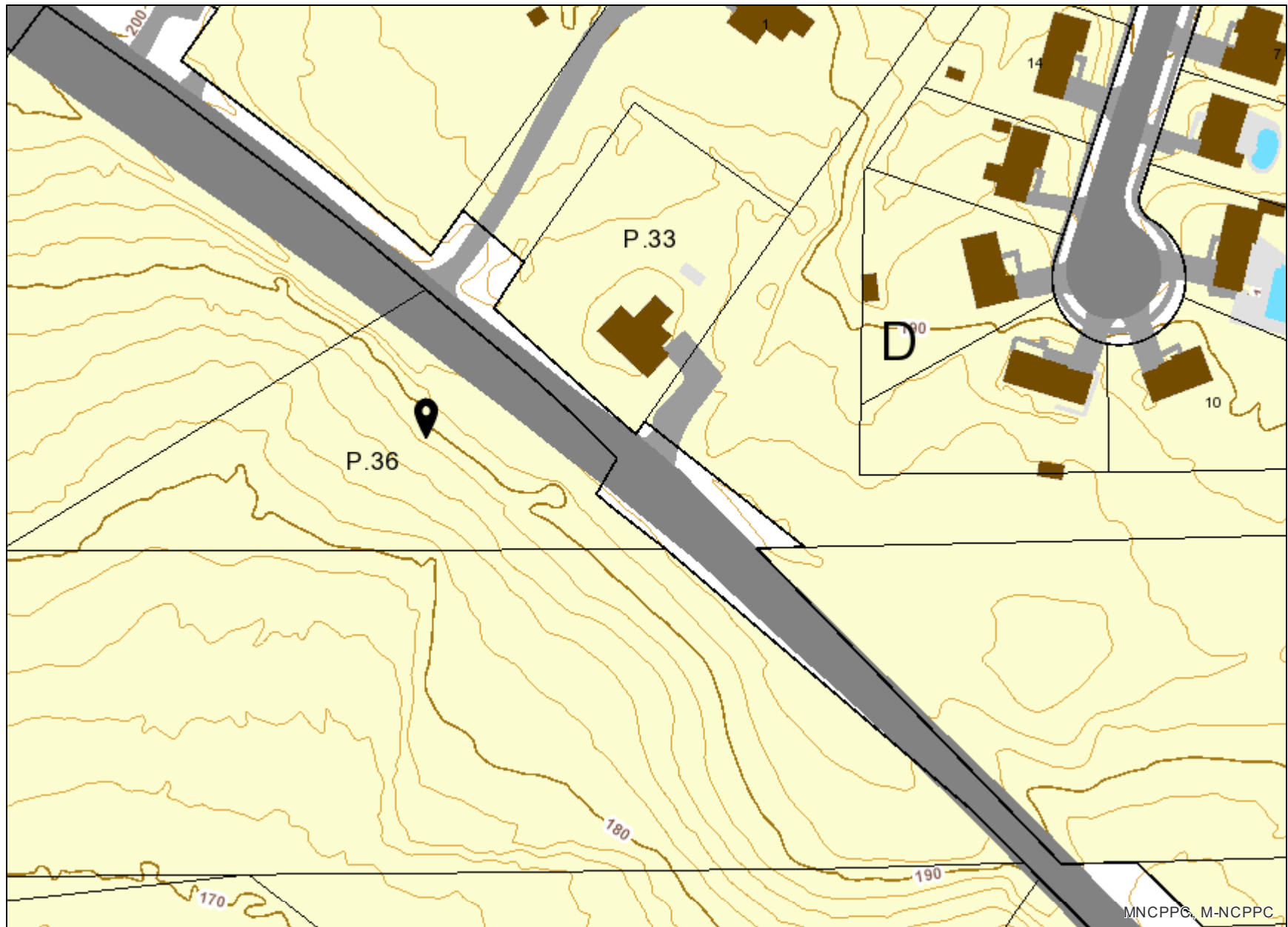



TOPO Map




Legend for TOPO Map

Property

Road Casings




Property




Environmental


Impervious Surface (2020)




Asphalt




Athletic




Bridge - Asphalt




Bridge - Concrete




Bridge - Paved




Bridge - Uncertain




Bridge - Wood




Buildings




Concrete




Dam




Paved




Gravel



Helipad



Patio







- Pool
- Substation
- Smokestacks
- Storage Tank
- Track
- Wood

Elevation

- Contour - 2 Ft (2021)
- 7101 (Index Contour)
- 7102 (Intermediate Contour)
- 7103 (Index Depression Contour)
- 7104 (Intermediate Depression Contour)
- 7105 (Index Hidden Contour)
- 7106 (Intermediate Hidden Contour)
- 7107 (Index Hidden Depression Contour)
- 7108 (Intermediate Hidden Depression Contour)

Administrative

- Building (2020)
- Buildings
- Buildings Under Construction

-  Overhead Rooftops/Canopies
-  Parking Garage
-  Ruins
- Default**
-  Property Base Fill