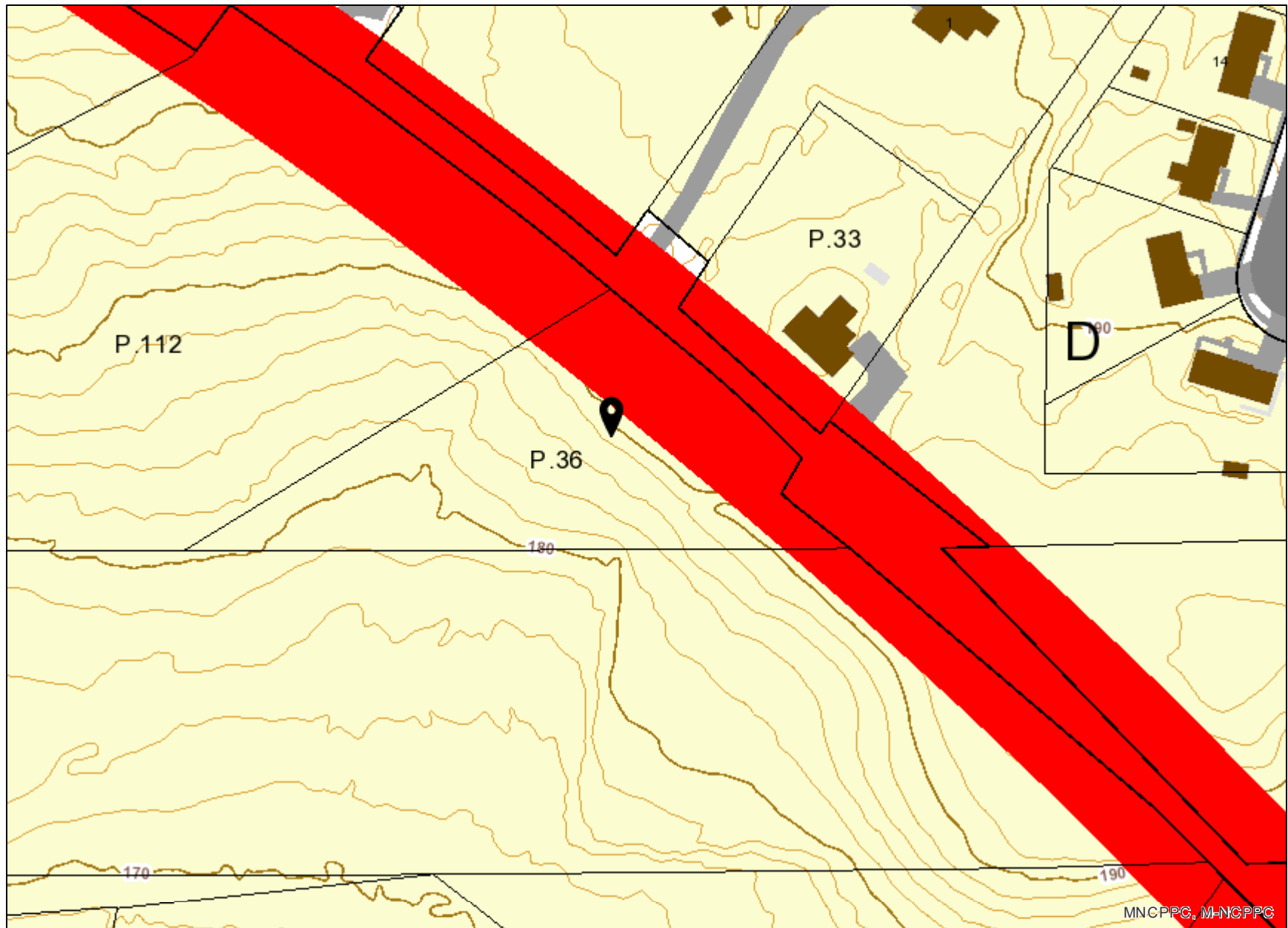



# RW Master Plan Map




# Legend for RW Master Plan Map

**Property**

Road Casings



Property



**Transportation**

Master Plan Right of Way



Arterial



Collector




Expressway



Freeway



Industrial



Major Collector




Primary




**Environmental**


Impervious Surface (2020)




Asphalt




Athletic




Bridge - Asphalt



Bridge - Concrete



Bridge - Paved








Bridge - Uncertain









- Bridge - Wood
- Buildings
- Concrete
- Dam
- Paved
- Gravel
- Helipad
- Patio
- Pool
- Substation
- Smokestacks
- Storage Tank
- Track
- Wood

### Elevation


- Contour - 2 Ft (2021)
- 7101 (Index Contour)
- 7102 (Intermediate Contour)
- 7103 (Index Depression Contour)

-  7104 (Intermediate Depression Contour)
-  7105 (Index Hidden Contour)
-  7106 (Intermediate Hidden Contour)
-  7107 (Index Hidden Depression Contour)
-  7108 (Intermediate Hidden Depression Contour)

**Administrative**

-  Building (2020)
-  Buildings
-  Buildings Under Construction
-  Overhead Rooftops/Canopies
-  Parking Garage
-  Ruins

**Default**

-  Property Base Fill