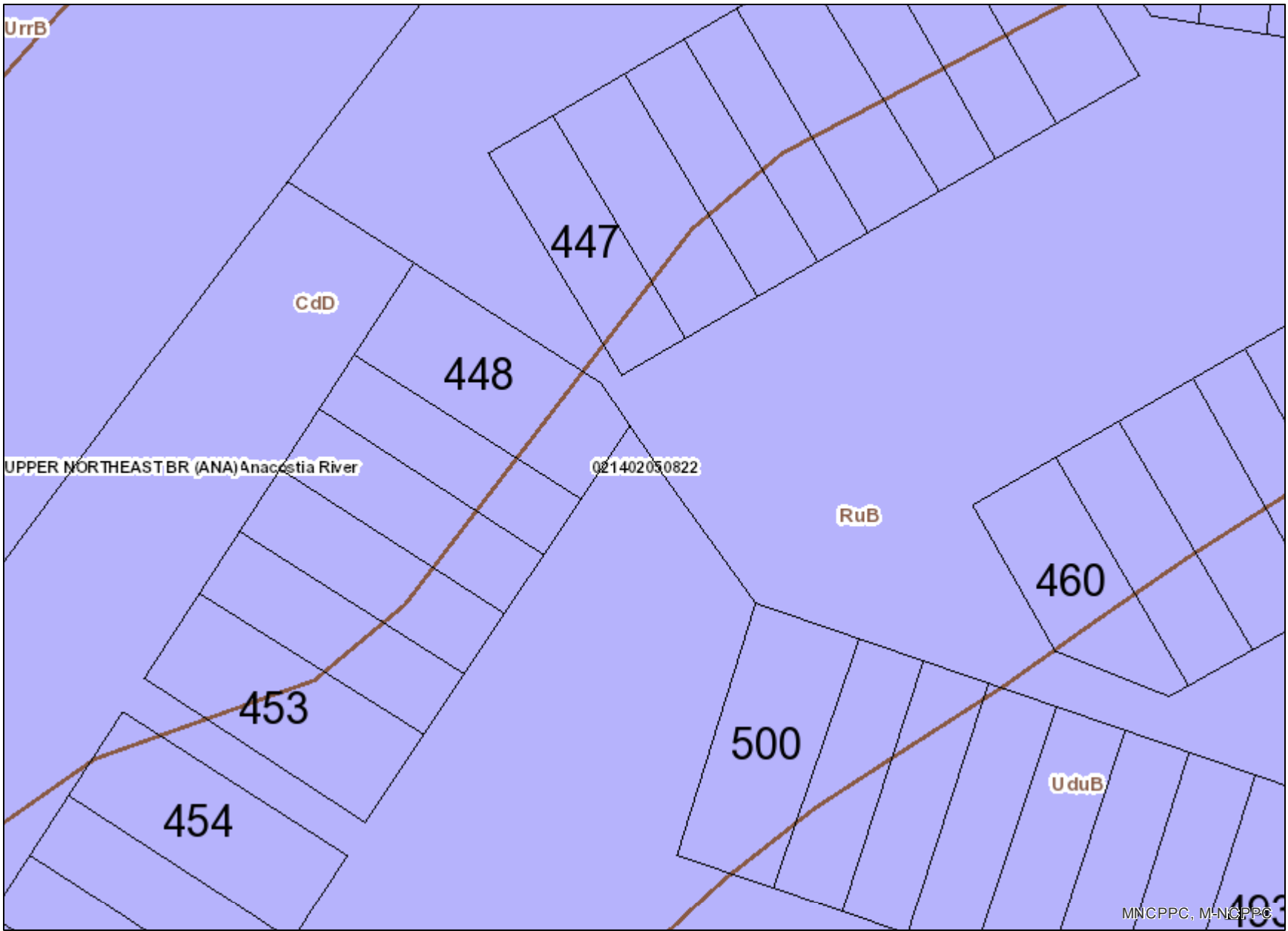


Strib'ble Farms



# Legend for Strib'ble Farms

**Property**

Road Casings




Property




**Environmental**


Soil (NRCS)




Watershed (DOE)




Watershed - 12 digit (DNR)




Anacostia River




Mattawoman Creek




Oxon Creek




Patuxent River lower




Patuxent River middle




Patuxent River upper




Piscataway Creek




Potomac River M tidal




Potomac River U tidal




Rocky Gorge Dam



Western Branch



Zekiah Swamp

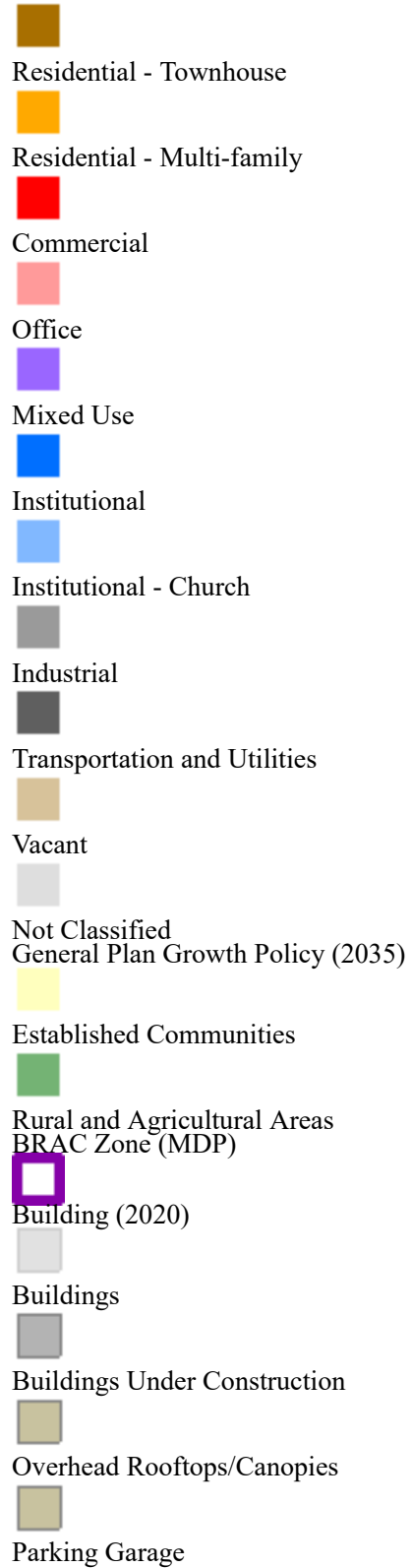


Elevation

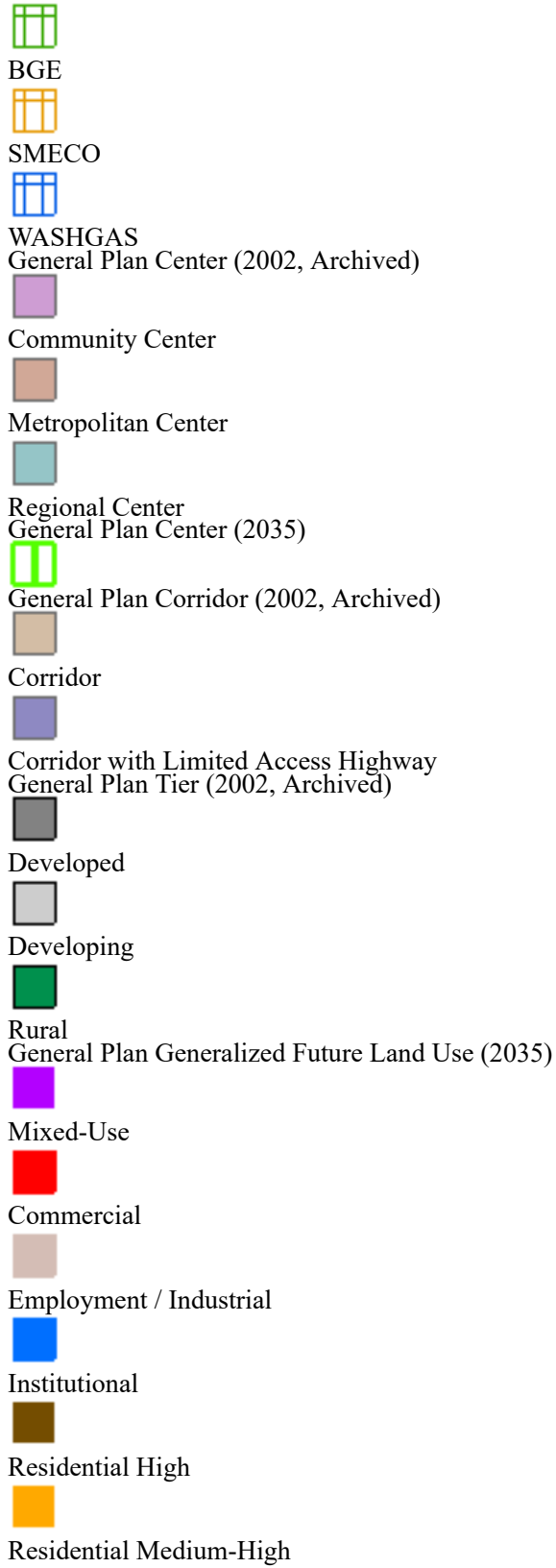
- Contour - 2 Ft (2021)
- 7101 (Index Contour)
- 7102 (Intermediate Contour)
- 7103 (Index Depression Contour)
- 7104 (Intermediate Depression Contour)
- 7105 (Index Hidden Contour)
- 7106 (Intermediate Hidden Contour)
- 7107 (Index Hidden Depression Contour)
- 7108 (Intermediate Hidden Depression Contour)










Administrative

- Address Point
- Ground Control (2020)
- Councilmanic District (2014)
- Councilmanic District (2022)
- Congressional District (2022)
- General Plan Policy Area (2035)
- Land Use - Existing (Property Info)
- Parks and Open Space
- Agricultural - Natural Resources
- Residential - Single Family
- Residential - Attached







-  Residential Medium
-  Residential Low
-  Rural and Agricultural
-  Parks and Open Space
-  School Boundary - High (Board of Ed)
-  Historically Underutilized Business Zone (SBA)
-  JB Andrews Land Use Control Area
-  A LUC exists in this area
-  A LUC may exist on a portion of this property.

No LUC exists on this property



Legislative District (2014)



School Boundary - Middle (Board of Ed)



Municipal Boundary



Municipal Quarter Mile Buffer



Municipal Half Mile Buffer



Municipal One Mile Buffer



Opportunity Zone (IRS)



Place Name

Planning Area

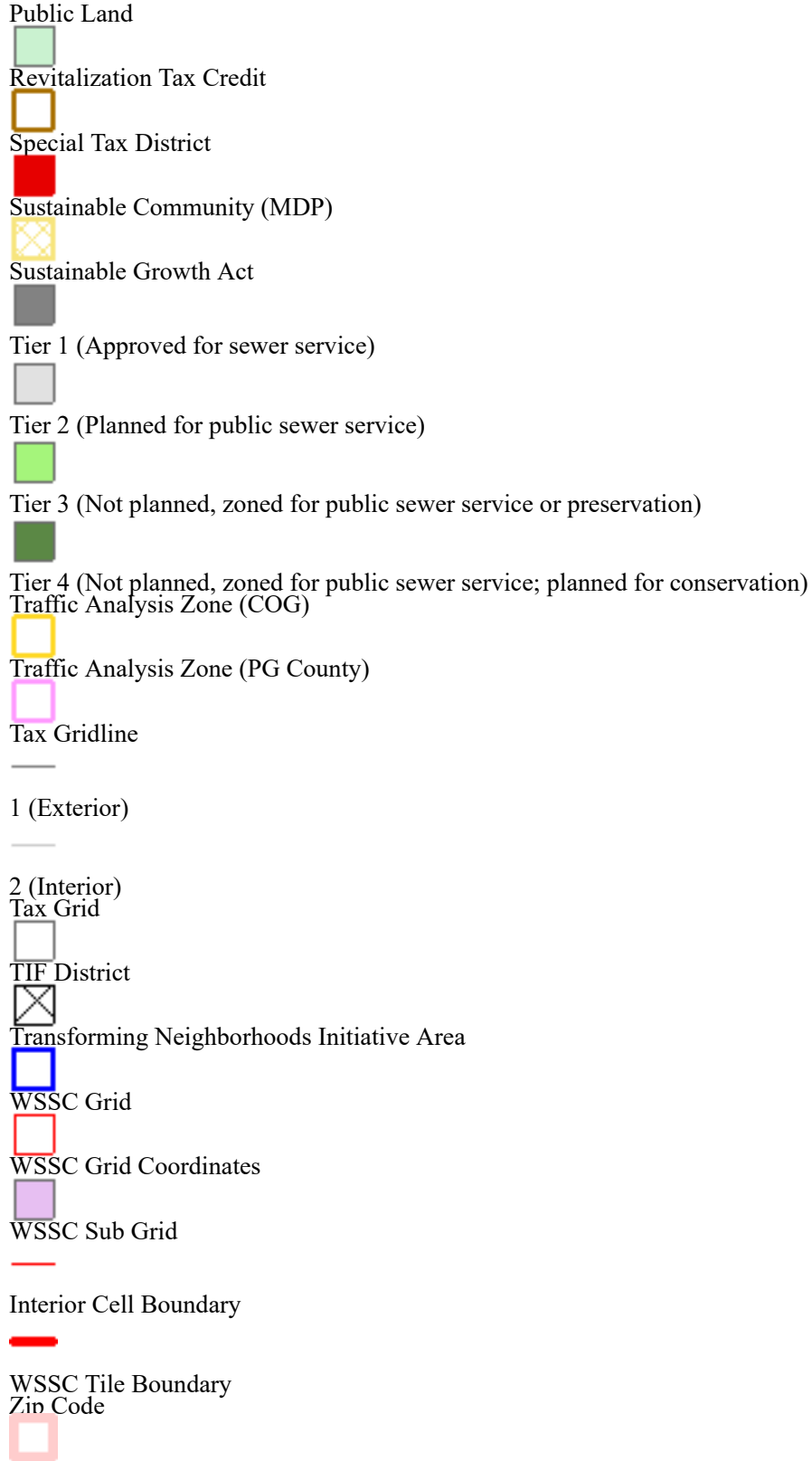


Priority Funding Area (MDP)



Priority Preservation Area















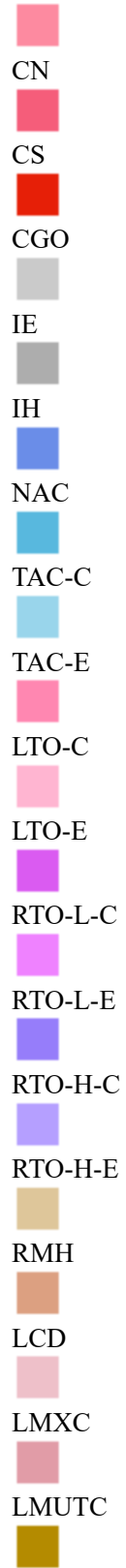


- Community Plan (Active) 
- Master Plan 
- Sector Plan 
- Transit District Development Plan
- CPD Planner Responsibilities 
- Rail Station Quarter Mile Buffer 
- Police District 
- Healthy Food Priority Area 
- EPS Planner Review Area 

## Zoning

- Zoning Beltway Region 
- Aviation Policy Areas 
- 1 
- 2 
- 3M; 3S 
- 4 
- 5 
- 6 
- Chesapeake Bay Critical Area Overlay (2015) 
- Military Installation Overlay - Height 
- Military Installation Overlay - Noise 
- High Noise Intensity Zone 





- R-PD
- NAC-PD
- TAC-PD
- LTO-PD
- RTO-PD
- MU-PD
- IE-PD

**Latest Imagery**

2022 Color (May) - 3 inch  
Image



Red: Band\_1



Green: Band\_2



Blue: Band\_3

**Default**

Property Base Fill

