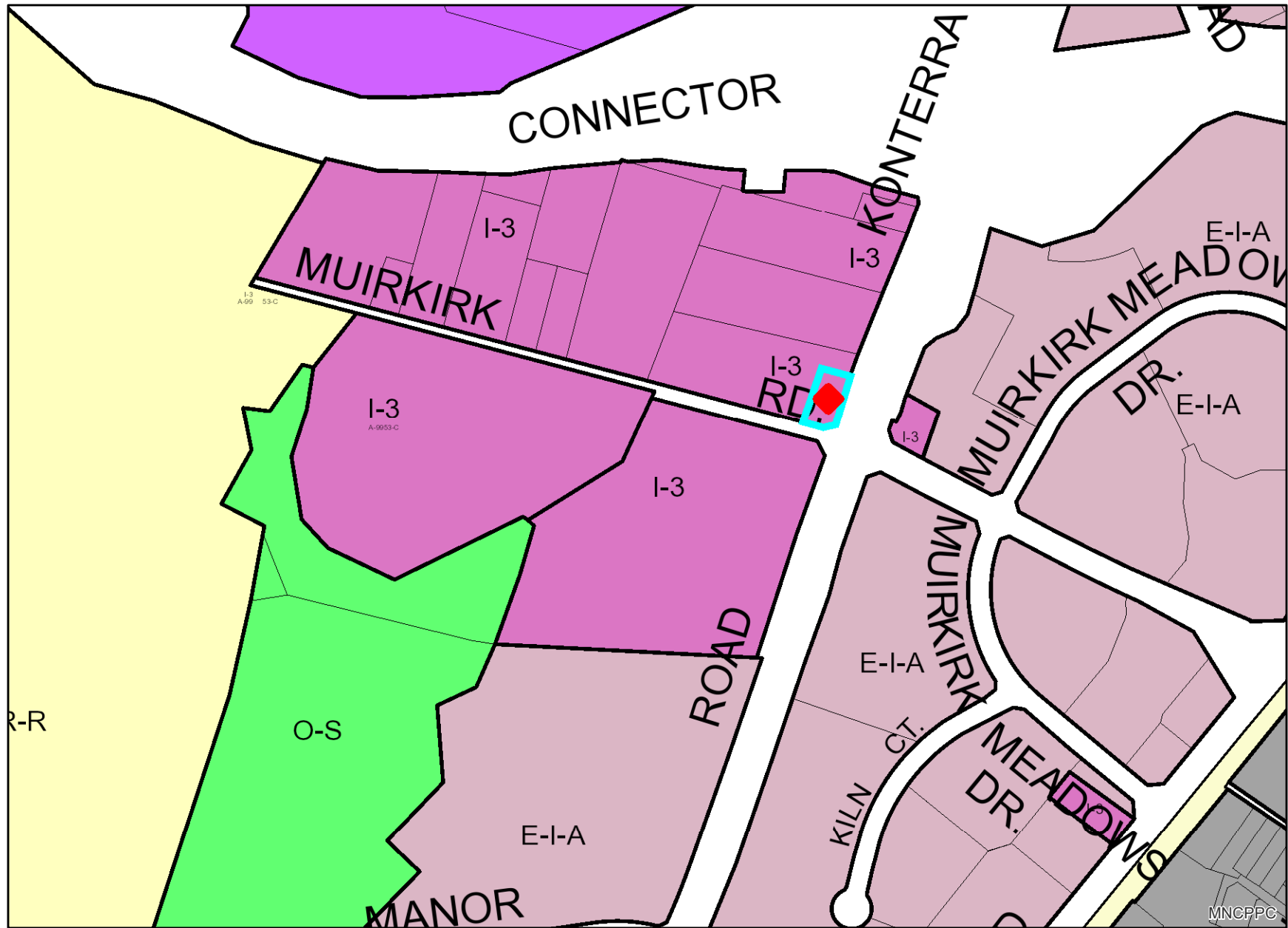



8.5X11_Landscape




Property




















Road Casings



Property



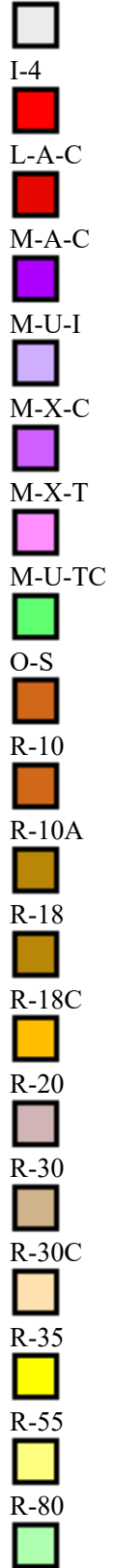
Zoning Prior

- Aviation Policy Areas
- 1
- 2
- 3M; 3S
- 4
- 5
- 6
- Chesapeake Bay Critical Area Overlay (2015)
- Military Installation Overlay - Height
- Military Installation Overlay - Noise
- High Noise Intensity Zone
- Noise Intensity Zone
- Military Installation Overlay - Safety
- Accident Potential Zone 1
- Accident Potential Zone 2
- Clear Zone
- Prior Development District Overlay
- Prior Residential Planned Community
- Prior Residential Planned Community Line

- Prior Special Exception
- Prior Transit District Overlay
- Prior Zoning Line

Zoning

- C-1
- C-2
- C-A
- C-C
- C-G
- C-H
- C-M
- C-O
- C-R-C
- C-S-C
- C-W
- E-I-A
- I-1
- I-2
- I-3





R-A



R-E



R-H



R-L



R-M



R-M-H



R-O-S



R-R



R-S



R-T



R-U



U-L-I



V-L



V-M

Default

Property Base Fill

