

CHARLES THORNTON B SLOPE AREA



Legend for CHARLES THORNTON B SLOPE AREA

Property
Road Casings

Property

Environmental
Stream Center and Drainage (2020)



Bulkhead



Dam



Drainage Connector



Floodwall



Headwall



Hidden Single Line Stream



Hidden Stream Poly Centerlines



Hidden Water Canal



Hidden Water Cooling Channel



Single Line Stream



Stream Poly Centerlines











Water Canal





Water Cooling Channel
Soil (NRCS)







Elevation

- Contour - 2 Ft (2021)

- 7101 (Index Contour)

- 7102 (Intermediate Contour)

- 7103 (Index Depression Contour)

- 7104 (Intermediate Depression Contour)

- 7105 (Index Hidden Contour)

- 7106 (Intermediate Hidden Contour)

- 7107 (Index Hidden Depression Contour)

- 7108 (Intermediate Hidden Depression Contour)

Easement

- Environmental and Cultural (Platted)

- Conservation

- Floodplain

- Landscape

- Water Management
MALPF, HARPP and Rural Legacy

- HARPP

- MALPF

- Rural Legacy
Miscellaneous (Platted)

- Access



Construction



Lot Line



Negative



Signage



Trail



Utility



Water Management

Mount Vernon Scenic Easement Area



Transportation and Circulation (Platted)



Access



Public Utility



Trail

Supplemental Imagery

2020 Color (Apr) - 4 inch
Image



Red: Band_1



Green: Band_2



Blue: Band_3

Default

Property Base Fill

