

11x17 Landscape



Property

Road Casings

Property

Environmental

Floodplain - Consultant Study (DPIE)

Impervious Surface (2020)

Asphalt

Athletic

Bridge - Asphalt

Bridge - Concrete

Bridge - Paved

Bridge - Uncertain













Bridge - Wood

Buildings





Concrete

Dam

Paved

-  Gravel
-  Helipad
-  Patio
-  Pool
-  Substation
-  Smokestacks
-  Storage Tank
-  Track
-  Wood
-  Marlboro Clay
-  Evaluation_Zone
-  Present

Elevation

-  Contour - 2 Ft (2021)
-  7101 (Index Contour)
-  7102 (Intermediate Contour)
-  7103 (Index Depression Contour)



7104 (Intermediate Depression Contour)



7105 (Index Hidden Contour)



7106 (Intermediate Hidden Contour)



7107 (Index Hidden Depression Contour)



7108 (Intermediate Hidden Depression Contour)

Default

Property Base Fill

