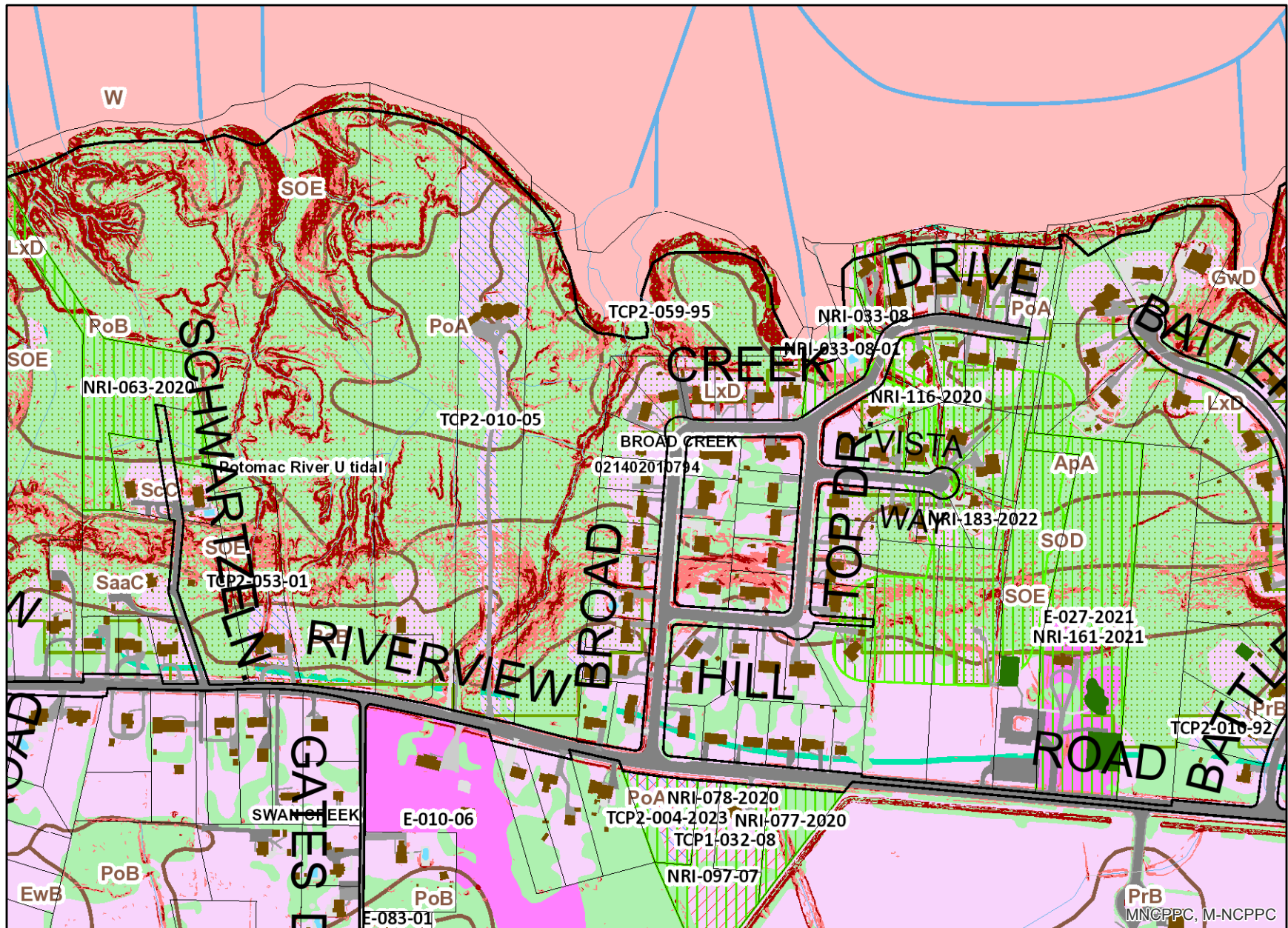


8.5X11_Landscape



Property

Road Casings

Property

Environmental

Brownfield and Superfund Site (EPA)

BROWNFIELDS PROPERTY

SUPERFUND (NON-NPL)

SUPERFUND NPL

Stream Center and Drainage (2020)

Bulkhead

Dam

Drainage Connector

Floodwall

Headwall

Hidden Single Line Stream

Hidden Stream Poly Centerlines


Hidden Water Canal


Hidden Water Cooling Channel

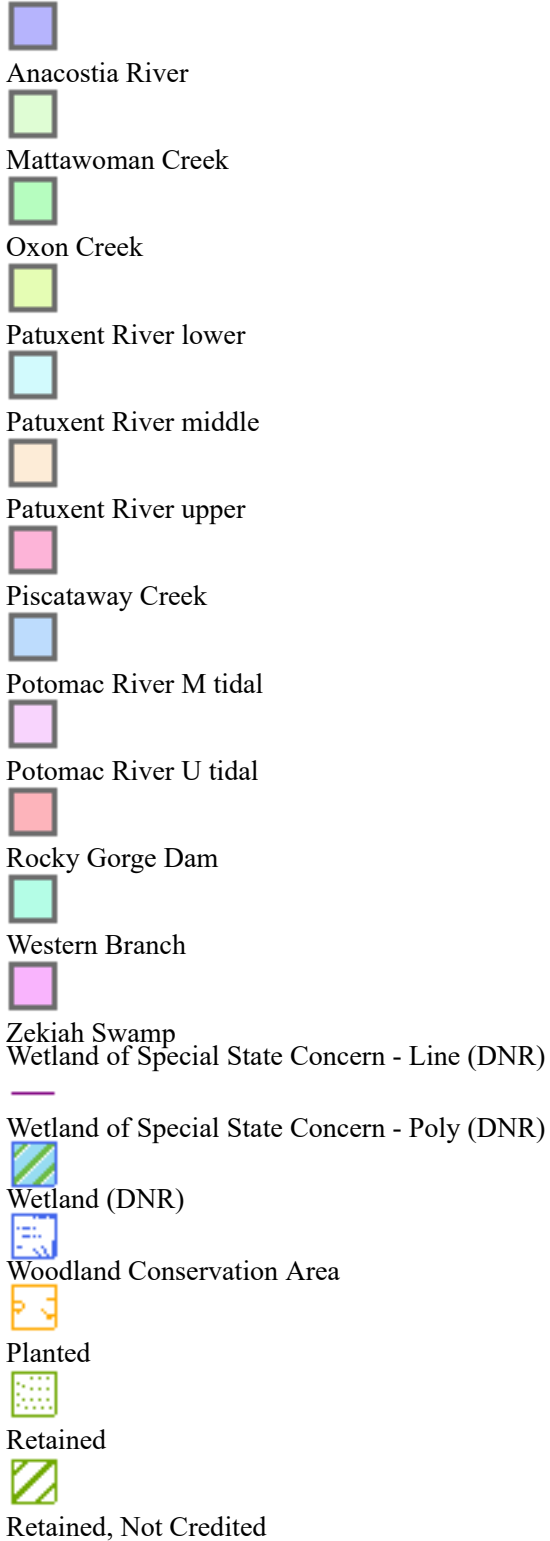
Single Line Stream

Stream Poly Centerlines

Water Canal







Slope (2021)



Slopes between 15% and 25%



Slopes greater than 25%

Contour - 2 Ft (2021)



7101 (Index Contour)



7102 (Intermediate Contour)



7103 (Index Depression Contour)



7104 (Intermediate Depression Contour)



7105 (Index Hidden Contour)



7106 (Intermediate Hidden Contour)



7107 (Index Hidden Depression Contour)



7108 (Intermediate Hidden Depression Contour)

Ground Control (2020)



Digital Elevation Model (2021)



High : 497




Low : -3

Shaded Relief (Grayscale) (2021)



High : 254



Low : 0

Shaded Relief (Color) (2021)



High : 497



Low : -3

Default

Property Base Fill

