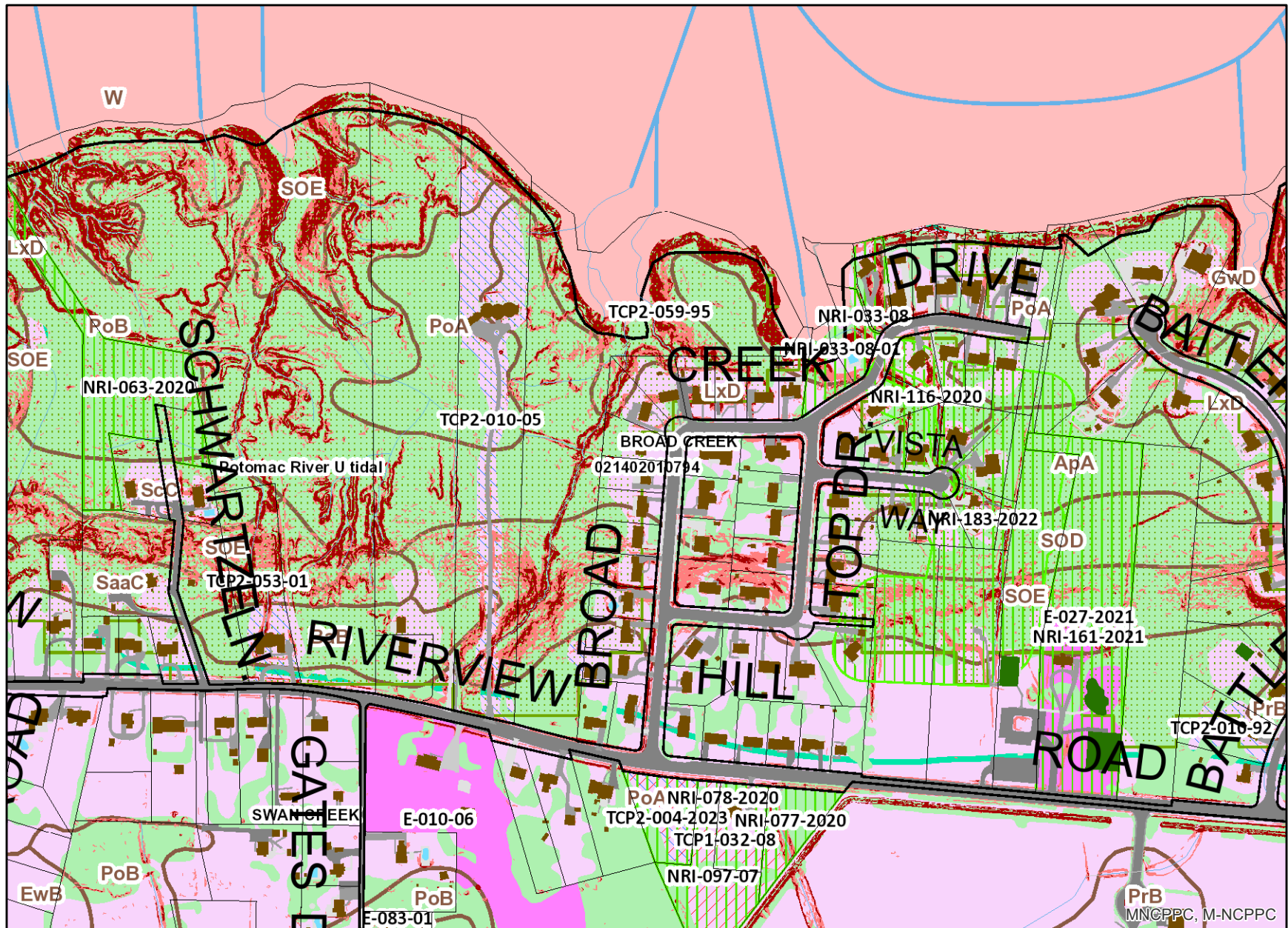


10807 ENV Map



Legend for 10807 ENV Map

Property

Road Casings



Property



Environmental

Brownfield and Superfund Site (EPA)



BROWNFIELDS PROPERTY



SUPERFUND (NON-NPL)



SUPERFUND NPL

Stream Center and Drainage (2020)



Bulkhead



Dam



Drainage Connector



Floodwall



Headwall



Hidden Single Line Stream



Hidden Stream Poly Centerlines



Hidden Water Canal




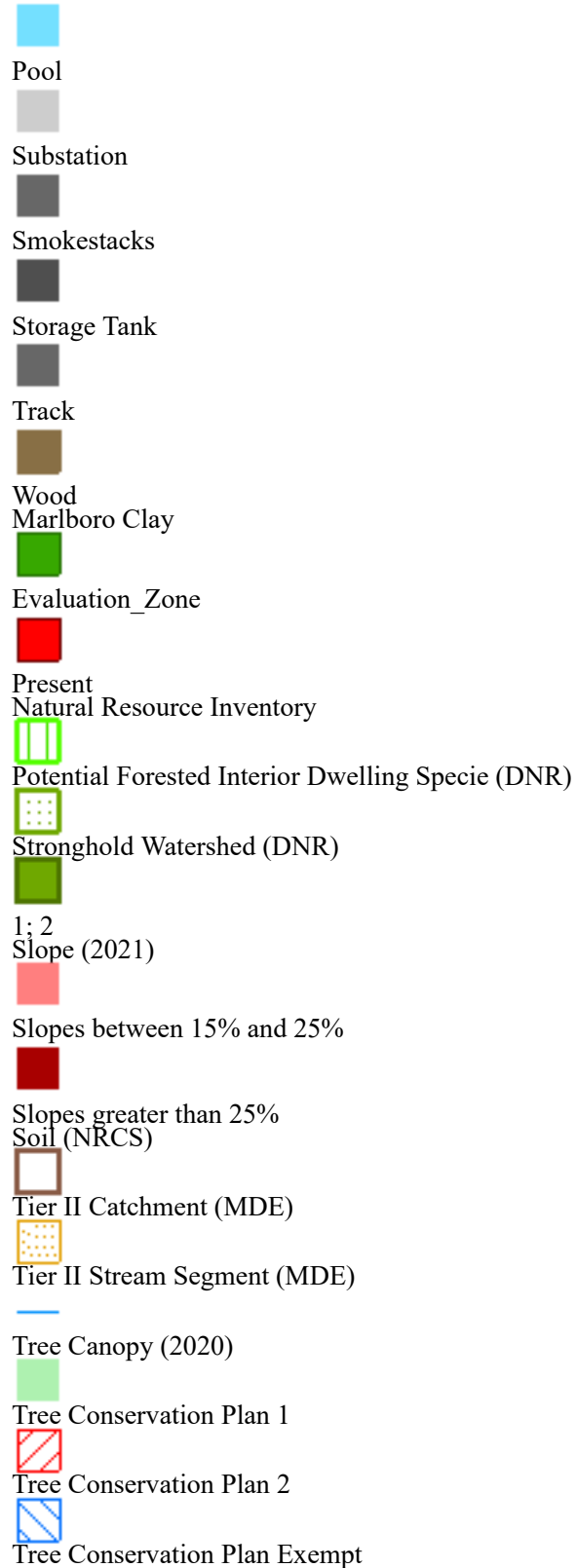
Hidden Water Cooling Channel

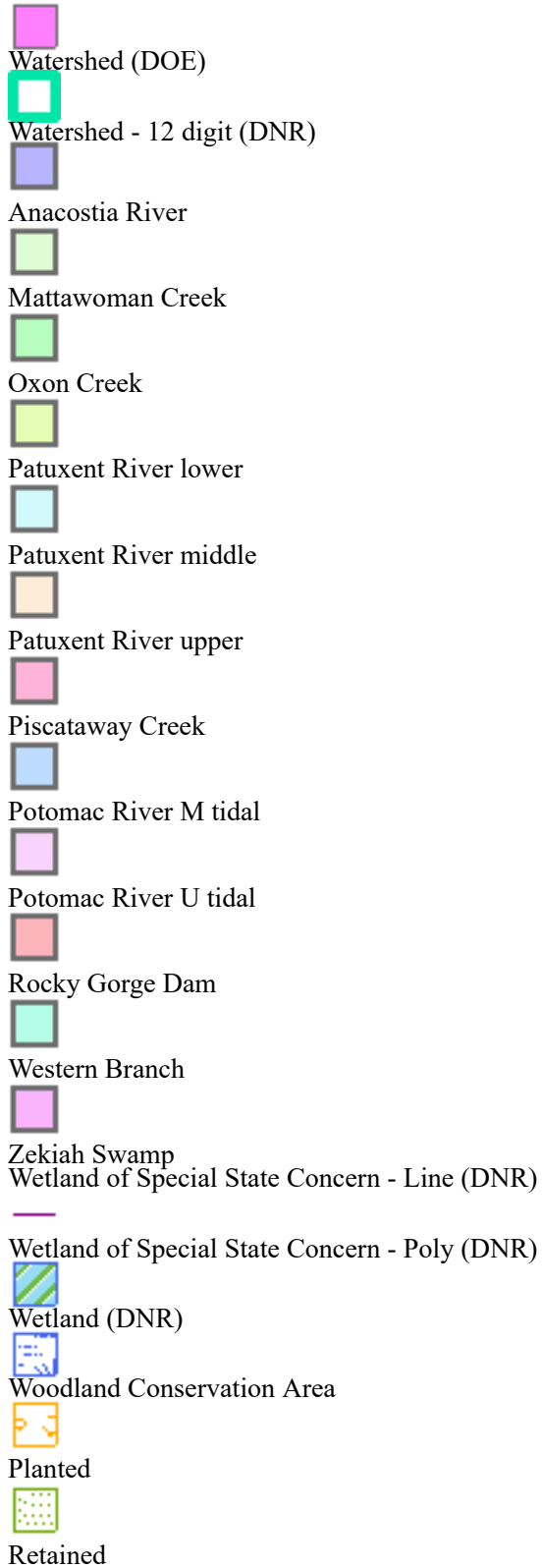


Single Line Stream











Retained, Not Credited

Elevation

Slope (2021)



Slopes between 15% and 25%



Slopes greater than 25%

Contour - 2 Ft (2021)



7101 (Index Contour)



7102 (Intermediate Contour)



7103 (Index Depression Contour)



7104 (Intermediate Depression Contour)



7105 (Index Hidden Contour)



7106 (Intermediate Hidden Contour)



7107 (Index Hidden Depression Contour)



7108 (Intermediate Hidden Depression Contour)

Ground Control (2020)



Digital Elevation Model (2021)



High : 497




Low : -3

Shaded Relief (Grayscale) (2021)



High : 254



Low : 0
Shaded Relief (Color) (2021)



High : 497



Low : -3

Default

Property Base Fill

