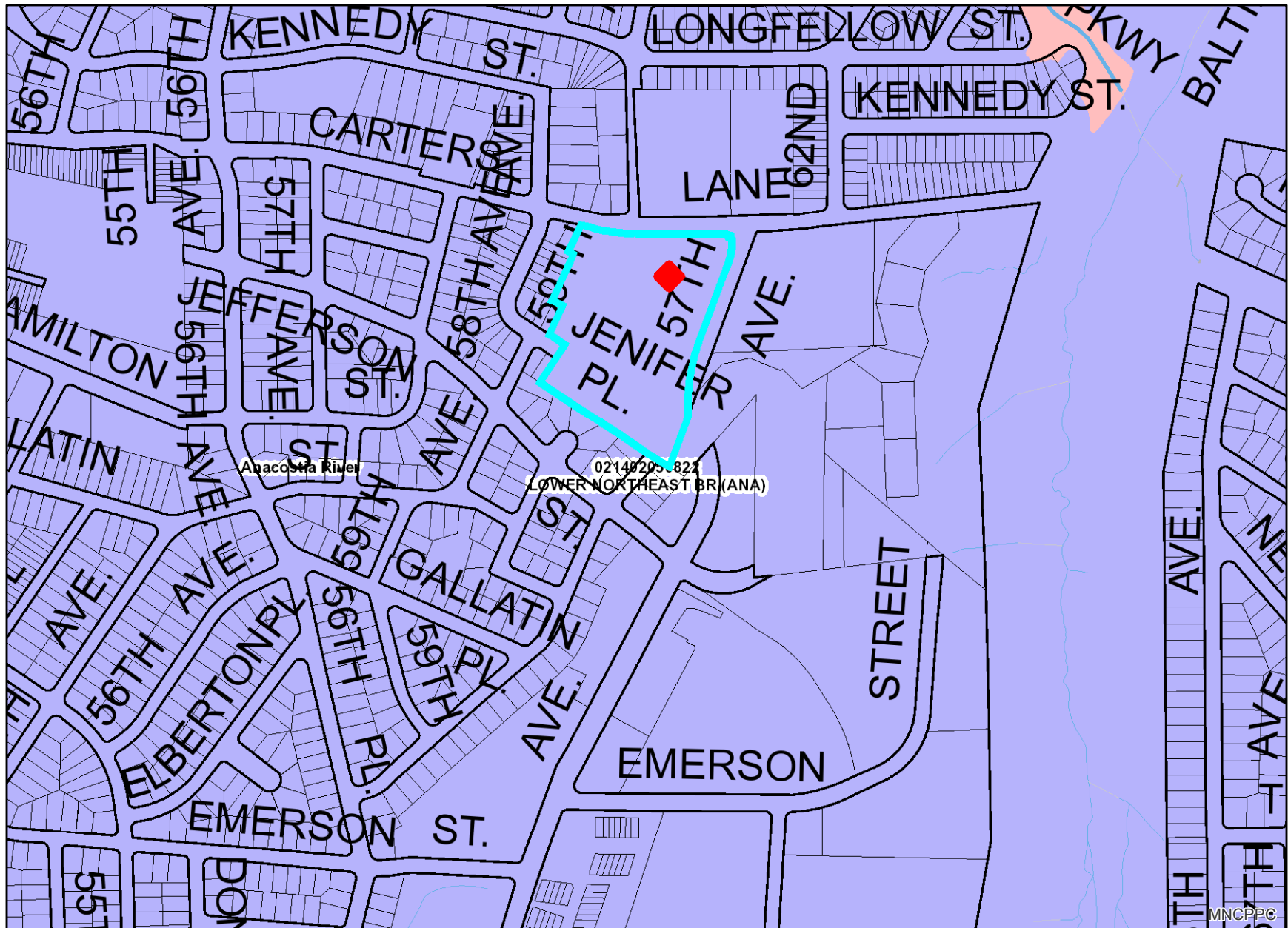


Floodplain_Tmp



Legend for Floodplain_Tmp

Property

Road Casings



Property



Environmental

Stream Center and Drainage (2020)



Bulkhead



Dam



Drainage Connector



Floodwall



Headwall



Hidden Single Line Stream



Hidden Stream Poly Centerlines



Hidden Water Canal



Hidden Water Cooling Channel



Single Line Stream



Stream Poly Centerlines









Water Canal




Water Cooling Channel
Floodplain - Consultant Study (DPIE)




Floodplain (DPIE)

-  Floodplain (FEMA - 2016)
-  1% Annual Chance Flood Hazard
-  Regulatory Floodway
-  Open Water
-  0.2% Annual Chance Flood Hazard
-  Area with Reduced Risk Due to Levee


Area of Minimal Flood Hazard
Watershed (DOE)

 Watershed - 12 digit (DNR)


 Anacostia River

 Mattawoman Creek

 Oxon Creek

 Patuxent River lower

 Patuxent River middle

 Patuxent River upper

 Piscataway Creek

 Potomac River M tidal

 Potomac River U tidal

 Rocky Gorge Dam



Western Branch



Zekiah Swamp
Wetland (DNR)



Default

Property Base Fill

